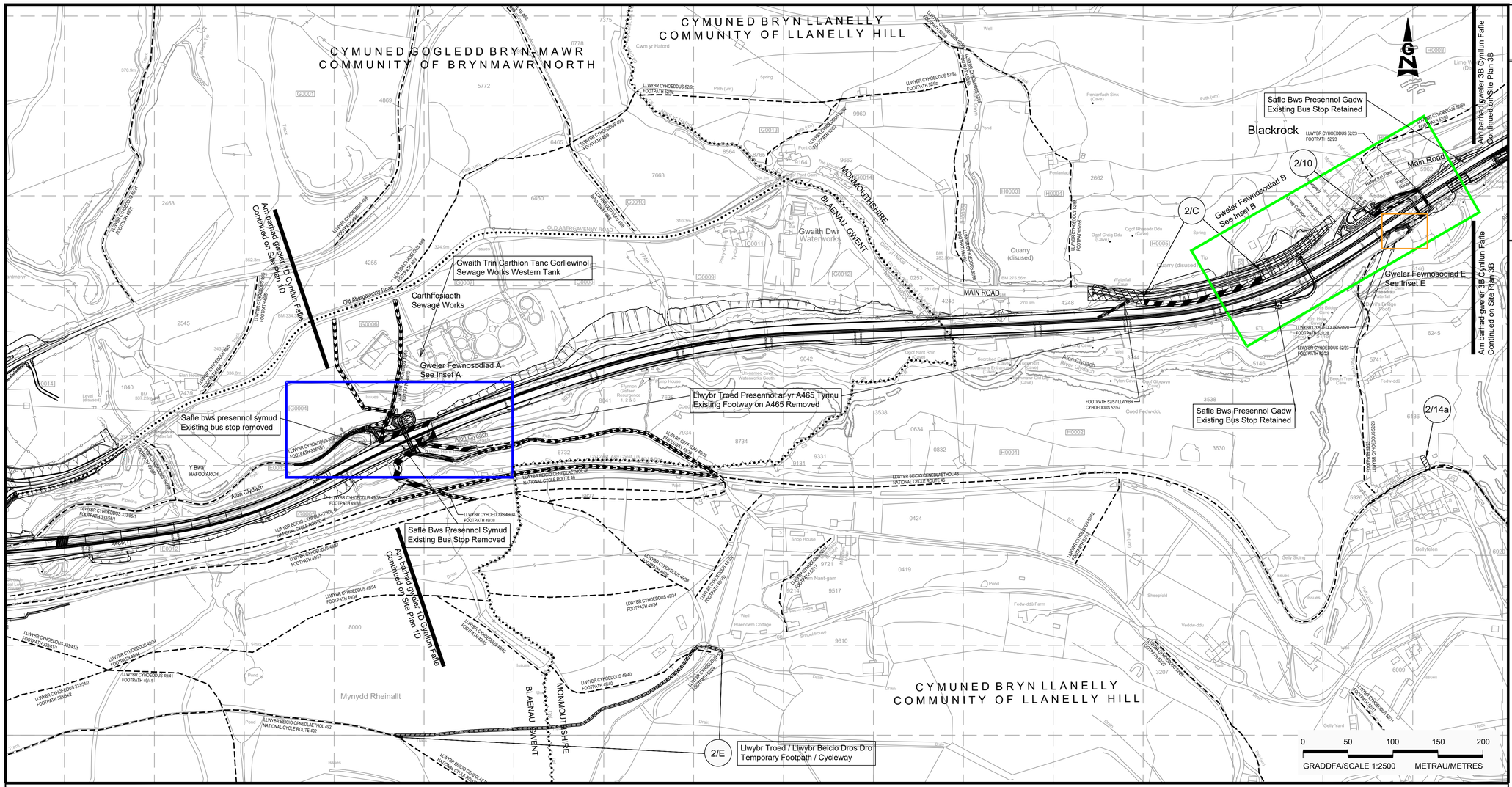

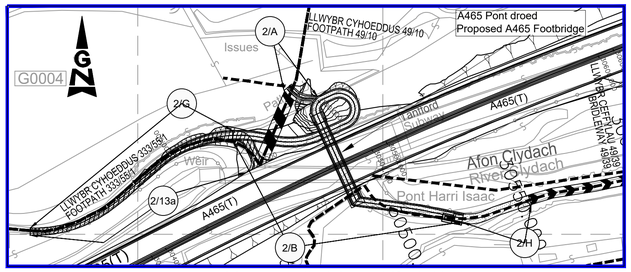

Mewnosodiad A graddfa 1:1250
Inset A Scale 1:1250

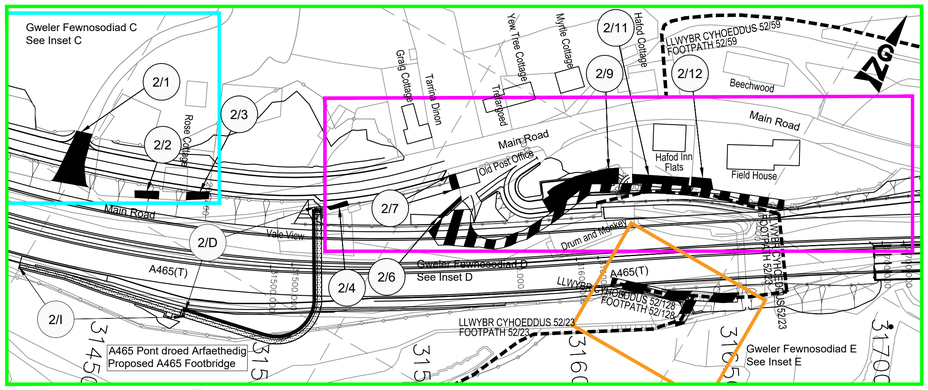

Mewnosodiad B graddfa 1:1000
Inset B Scale 1:1000

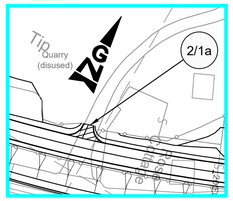

Mewnosodiad C graddfa 1:1000
Inset C Scale 1:1000

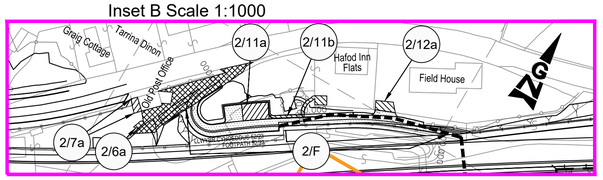

Mewnosodiad D graddfa 1:1000
Inset D Scale 1:1000

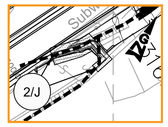

Mewnosodiad E graddfa 1:1000
Inset E Scale 1:1000

© Crown Copyright and database right 2013 Ordnance Survey 100021874. Welsh Government.
© Hawlfraint a hawliau cronfa ddata'r Goron 2013 Rhif Trwydded yr Arolwg Ordnans 100021874.

CYNLLUN O'R LLEOLIAD
LOCATION PLAN

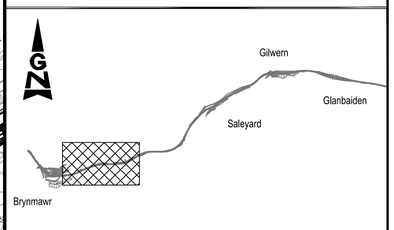

NODIADAU ER GWYBODAETH:
NOTES FOR INFORMATION:

- Ffin Cyngor Tref a Chymuned / Town and Community Boundary
- Ffin Sirol / County Boundary
- Ffin y briffordd / Highway Boundary
- Ffordd Cyhoeddus / Public Right of Way
- M0016 — Rhifau tir caeedig penodol i'r cynllun / Enclosure numbers specific to the scheme
- Ffin Parc Cenedlaethol / National Park Boundary

LLWYBR Y GEFNFFORDD NEWYDD:
ROUTE OF NEW TRUNK ROAD:

- Llwybr y gefnffordd newydd ar glawdd / Route of new trunk road on embankment
- Llwybr y gefnffordd newydd mewn cloddiad / Route of new trunk road in cutting

ALLWEDD:
KEY:

- A465(T) — Y gefnffordd bresennol / Existing trunk road
- Priffordd newydd / New highway
- Priffordd i'w gwella / Highway to be improved
- Priffordd yn cael ei chau / Highway to be stopped up
- Mynedfa breifat newydd / New private means of access
- Mynedfa breifat i'w chau i fyny / Private means of access to be stopped up
- Priffordd Dros Dro / Temporary Highway
- Cau Dros Dro / Temporary Closure

Prif Gynllun
Main Plan

0 50 100 150 200
GRADDFA/SCALE 1:2500 METRAU/METRES

GORCHYMYN GORCHYMYN CEFNFFORDD CASTELL-NEDD I'R FENNI (YR A465) (DEUOLI O'R FENNI I HIRWAUN A'R FFYRDD YMUNO AC YMADAEL) A CHEFNFFORDD MAN I'R DWYRAIN O ABERCYNON I FAN I'R DWYRAIN O DDOWLAIS (YR A4060) A CHEFNFFORDD CAERDYDD I LANCONWY (YR A470) (FFYRDD CYSYLLTU) (GILWERN I FRYN-MAWR) (FFYRDD YMYL) 2014 (AMRYWIO) 2025

THE NEATH TO ABERGAVENNY TRUNK ROAD (A465) (ABERGAVENNY TO HIRWAUN DUALLING AND SLIP ROADS) AND EAST OF ABERCYNON TO EAST OF DOWLAIS TRUNK ROAD (A4060) AND CARDIFF TO GLAN CONWY TRUNK ROAD (A470) (CONNECTING ROADS) (GILWERN TO BRYNMAWR) (SIDE ROADS) ORDER 2014 (VARIATION) ORDER 2025

CYNLLUN O'R SAFLE 2B
SITE PLAN 2B