






**Legend**

-  Site Boundary
-  Surface Water Location  
MAE001
-  Surface Water
-  Pipe or sub-surface flow
-  Groundwater Location  
MAE102

Rev	Description of revision	Drawn	Chkd	App	Date

Project  
 Norwood Industrial Estate,  
 Rotherham Road,  
 Killamarsh, Sheffield, S21 2DR

MAENDY

**Sample Locations**

Initials	Date	Scale	Sheet Size
RT	10/11/21	NTS	A3

Drawing No.  
 Maendy\_0717-monitoring

Revision  
 0