





A3

WATER STREET

ALWEDD / KEY:

-  FFIN Y BRIFFORDD BRESENNOL / EXISTING HIGHWAY BOUNDARY
-  PRIFFORDD YN CAEL EI CHAU / EXISTING HIGHWAY TO BE STOPPED UP
-  PRIFFORDD I'W GWELLA / EXISTING HIGHWAY TO BE IMPROVED
-  PRIFFORDD NEWYDD / NEW HIGHWAY



LLYWODRAETH CYMRU
WELSH GOVERNMENT
TRAFNIDIAETH / TRANSPORT

GORCHYMYN CAU PRIFFYRDD
(IARD BURROWS, AFAN WAY, ABERAFAN, PORT TALBOT
SA12 6LL) 202-

THE STOPPING UP OF HIGHWAYS
(BURROWS YARD, AFAN WAY, ABERAVON, PORT TALBOT
SA12 6LL) ORDER 202-

Deposited Plan/Y Plan a Adnewyd
File No/ Rhif y Ffeil: qA2369551

F

AFAN WAY

AFAN WAY



Reproduced from Ordnance Survey material by permission of Ordnance Survey on behalf of the Controller of His Majesty's Stationery Office © Crown copyright. Unauthorised reproduction infringes Crown copyright and may lead to prosecution or civil proceedings. Connect Consultants Ltd Licence number: 100022432

	project DATBLYGIAD ARFAETHEDIG / PROPOSED DEVELOPMENT PORT TALBOT, AFAN WAY title PRIFFORDD YN CAEL EI CHAU / STOPPING UP PLAN	scale 1:500	date JUNE 2025
		drawn by N.D.W	checked by F.S.N
		drawing number 250578-SU003	
		status INFORMATION	rev. B