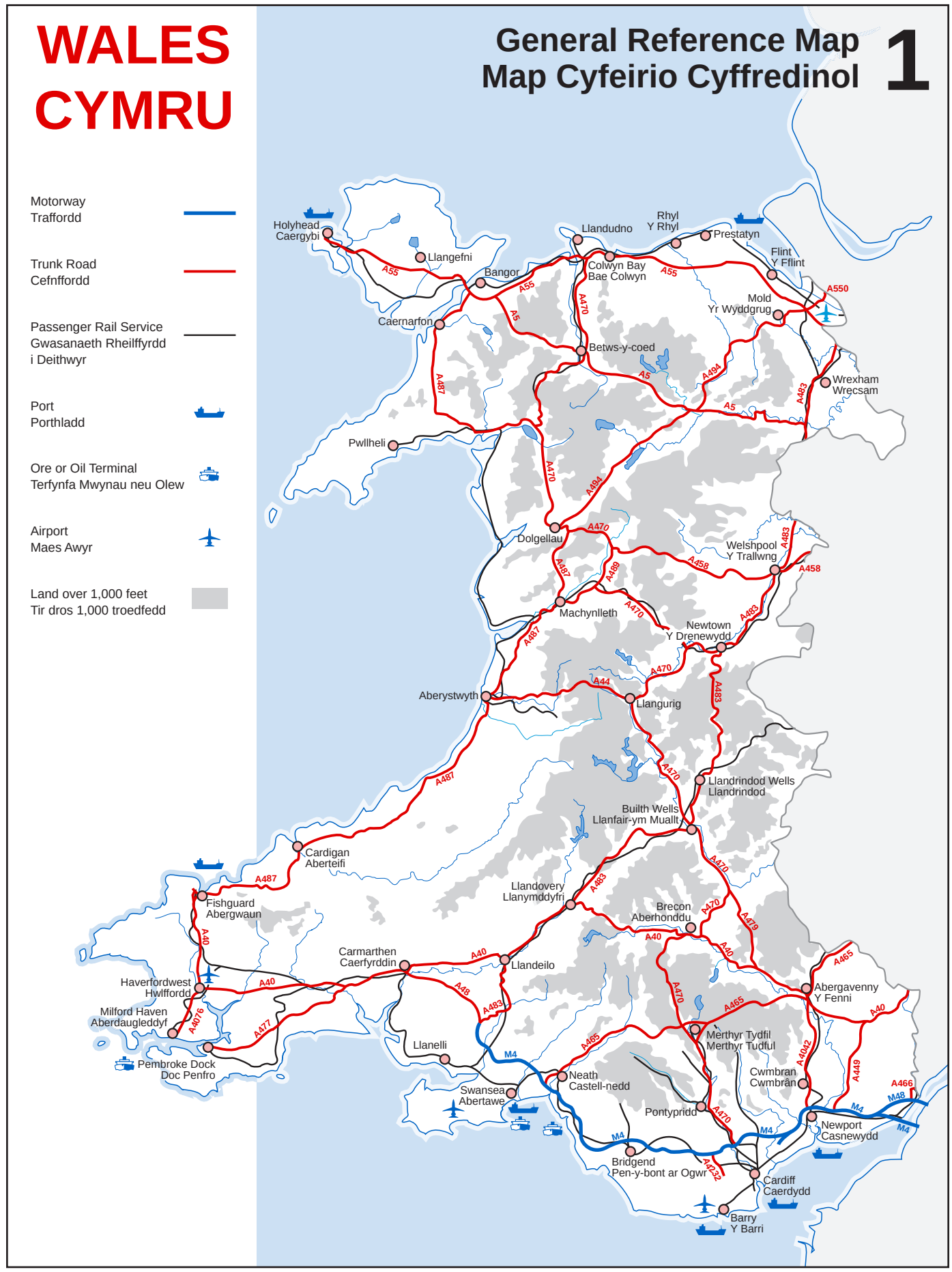

© Crown copyright 2003
© Hawlfraint y Goron 2003

Cartographics, Statistical Directorate
Cartograffeg, Y Gyfarwyddiaeth Ystadegol

WALES
CYMRU

Local Authorities
Awdurdod Lleol
2

Local Authority Boundary
Ffin Awdurdod Lleol
(Operative from 1 April 2003)
(Mewn grym o 1 Ebrill 2003)

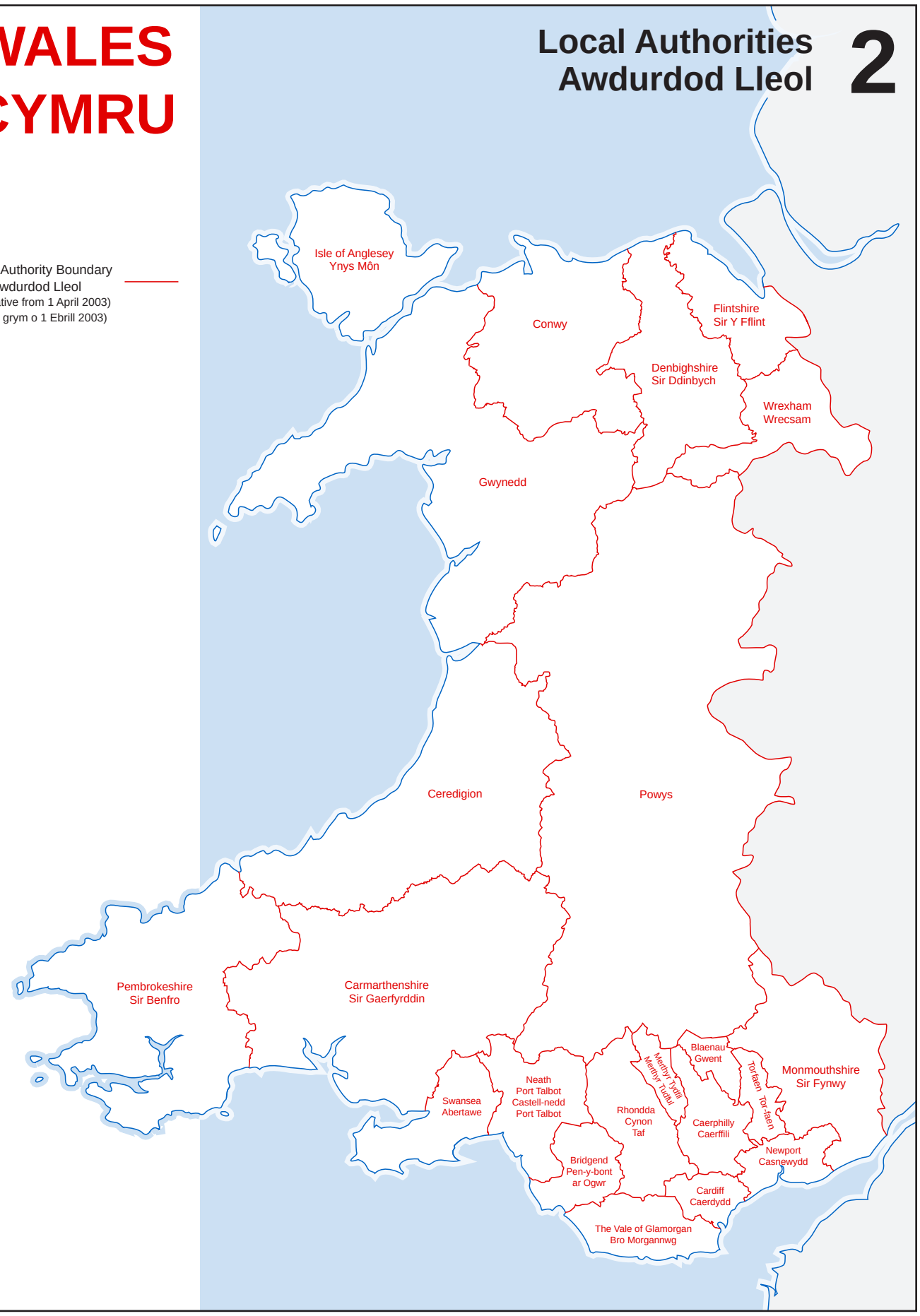

© Crown copyright 2003
© Hawlfraint y Goron 2003

Cartographics, Statistical Directorate
Cartograffeg, Y Gyfarwyddiaeth Ystadegol

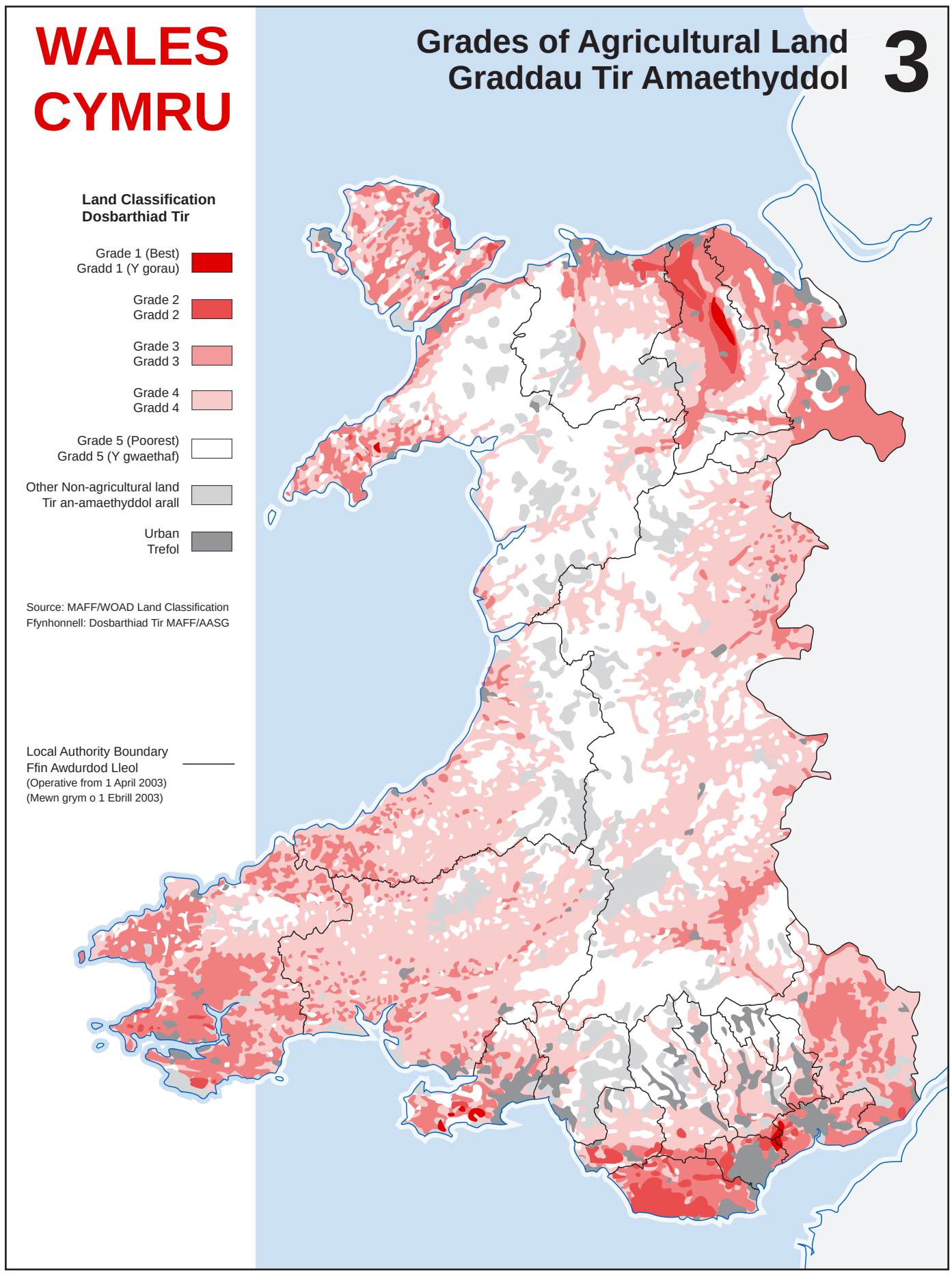

© Crown copyright 2003
© Hawlfraint y Goron 2003

Cartographics, Statistical Directorate
Cartograffeg, Y Gyfarwyddiaeth Ystadegol

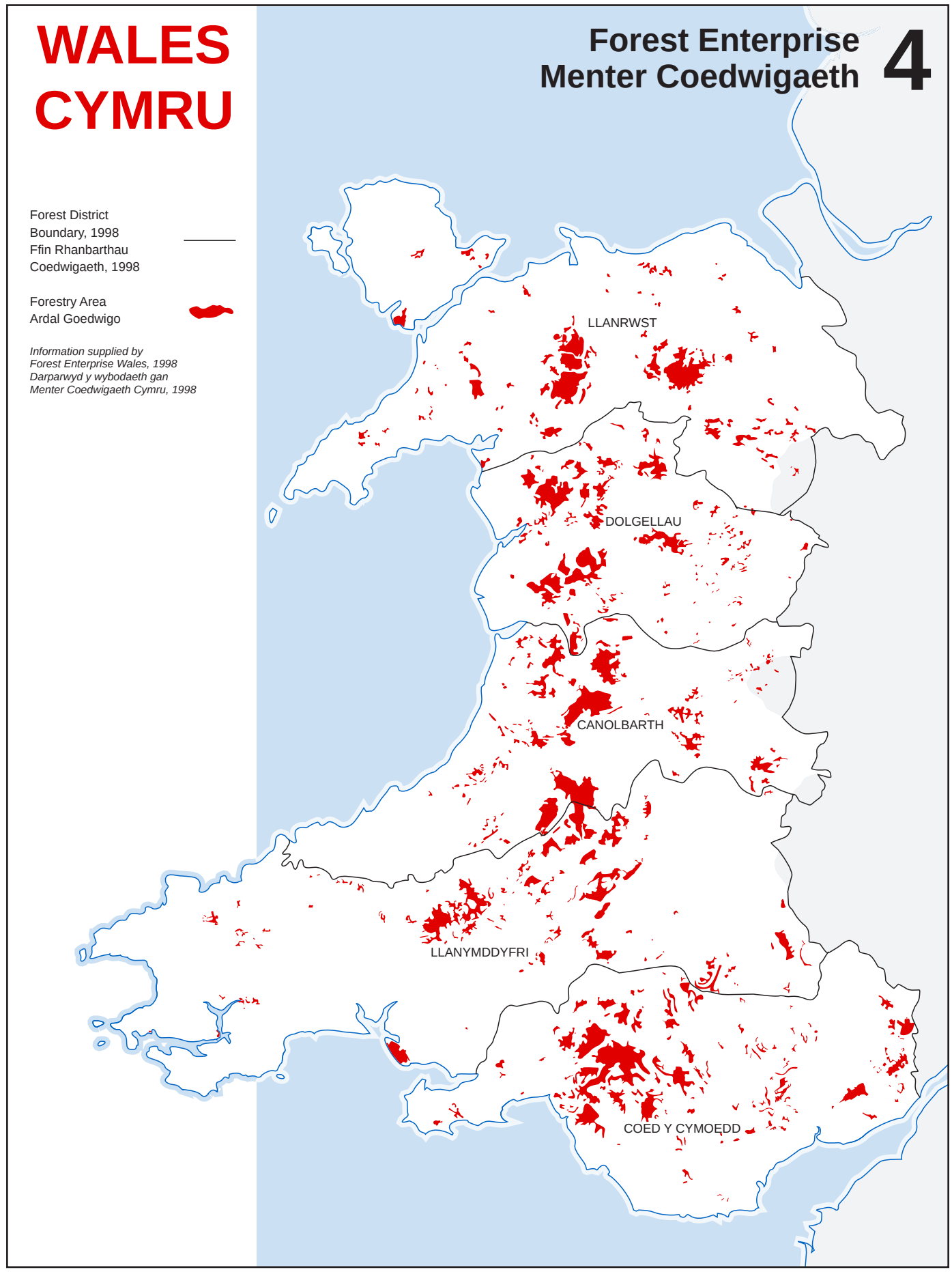

© Crown copyright 2003
© Hawlfraint y Goron 2003

Cartographics, Statistical Directorate
Cartograffeg, Y Gyfarwyddiaeth Ystadegol

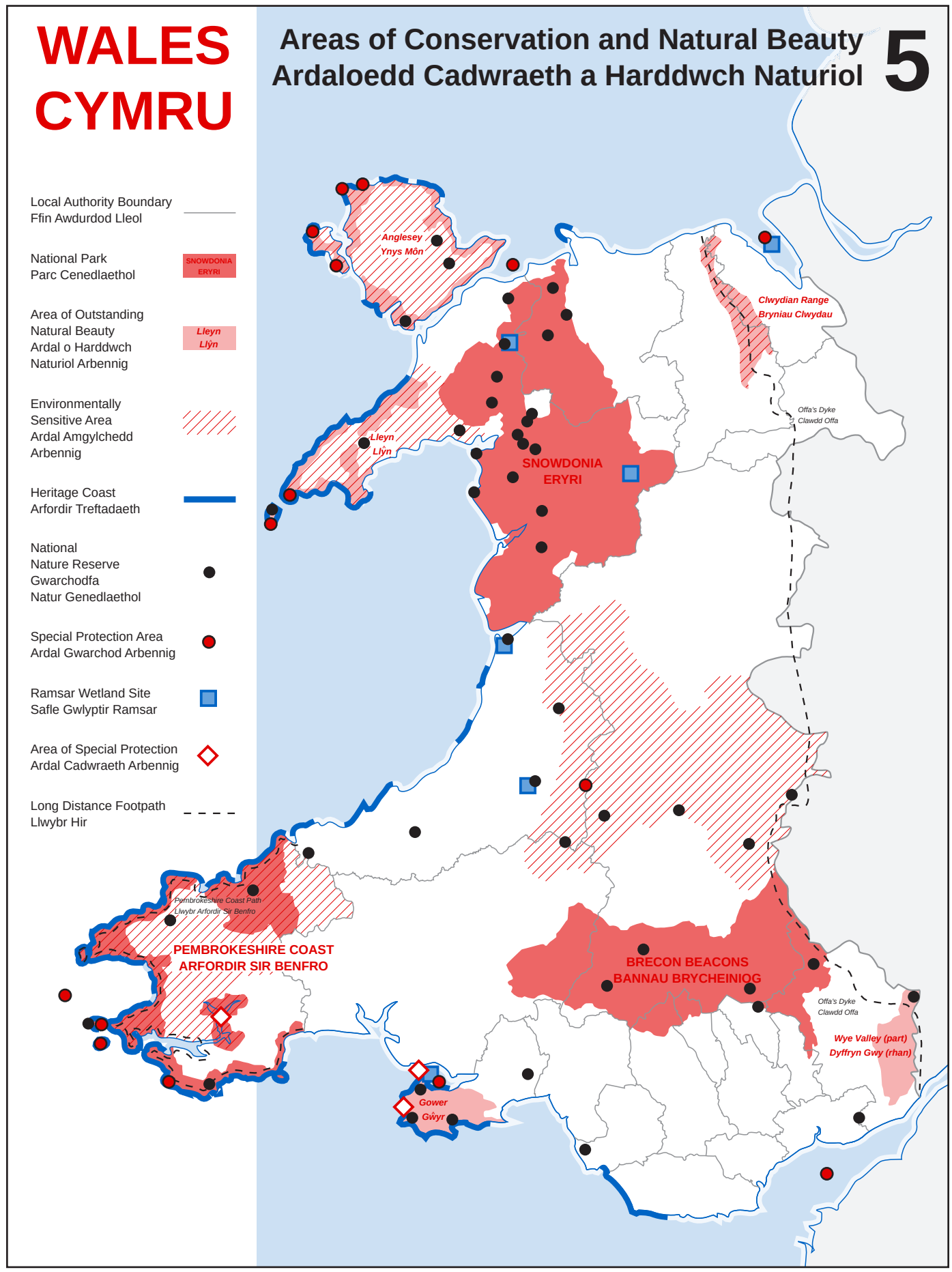

© Crown copyright 2003
© Hawlfraint y Goron 2003

Cartographics, Statistical Directorate
Cartograffeg, Y Gyfarwyddiaeth Ystadegol

WALES
CYMRU

Rivers and Reservoirs
Afonydd a Chronfeydd Dŵr

6

RIVER WATER QUALITY
ANSAWDD DŴR AFONYDD

Major Reservoirs
(usable capacity >10,000 Ml.)
Prif Gronfeydd Dŵr
(cynhwysedd y gellir ei ddefnyddio > 10,000 Ml.)

Brianne

Major Abstraction Schemes
Prif Gynlluniau Tynnu Dŵr

Quality Sampling Stations
Gorsafoedd Samplo
Ansawdd

10

Quality Class (2002)
Dosbarth ansawdd

Good >>>>>>>>>>>>>>> Poor Bad
A B C D E F
Da >>>>>>>>>>>>>>>>> Drwg Gwael

See Appendix 2
Gweler Atodiad 2

Source: NRA Welsh Region
Ffynhonnell: Rhanbarth yr AAC Cymru

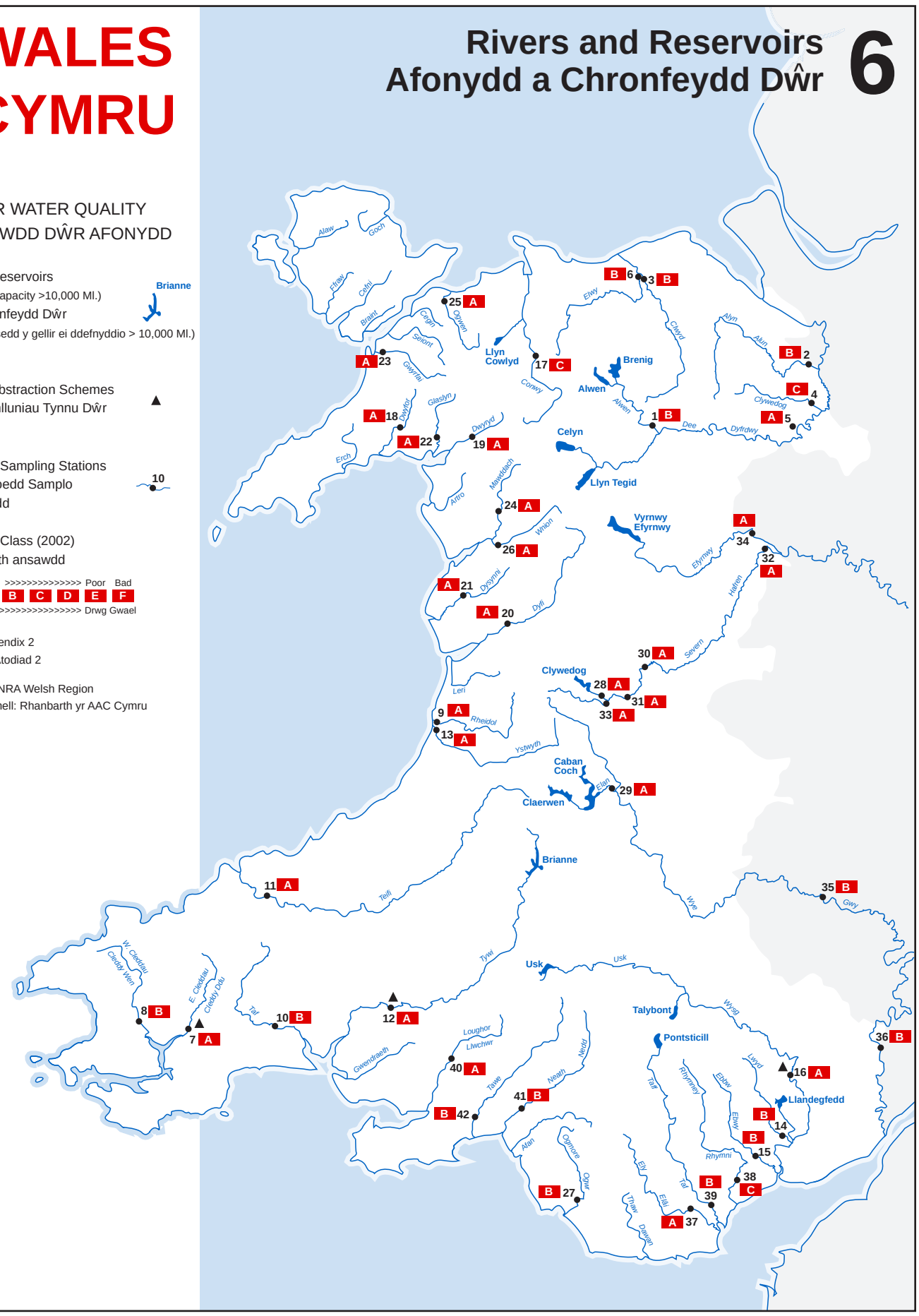

© Crown copyright 2003
© Hawlfraint y Goron 2003

Cartographics, Statistical Directorate
Cartograffeg, Y Gyfarwyddiaeth Ystadegol

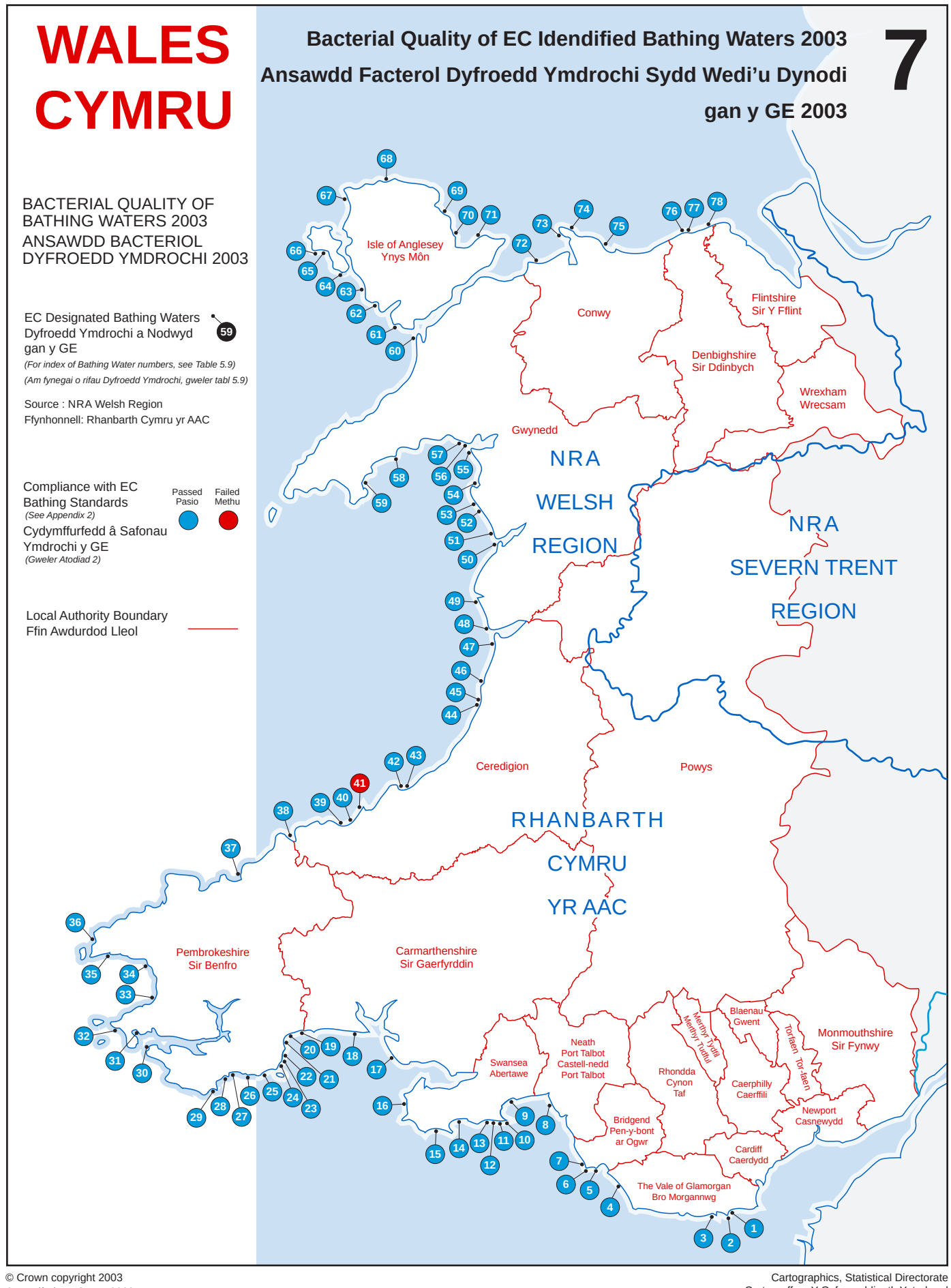

© Crown copyright 2003
© Hawlfraint y Goron 2003

Cartographics, Statistical Directorate
Cartograffeg, Y Gyfarwyddiaeth Ystadegol

WALES CYMRU

Annual Average Rainfall 1961-1990
Cyfartaledd Glawiad Blynyddol 1961-1990

8

Annual average rainfall in millimetres
Cyfartaledd glawiad blynyddol mewn milimetrau

Compiled from information supplied by the Meteorological Office, International standards period, 1961 - 1990

Casglwyd o wybodaeth a ddarparwyd gan y Swyddfa Feteorolegol, cyfnod safonau Rhyngwladol 1961 - 1990

Selected Monitoring Stations, 1994
Gorsafoedd Monitro Dethol, 1994

▲ Cwmystwyth

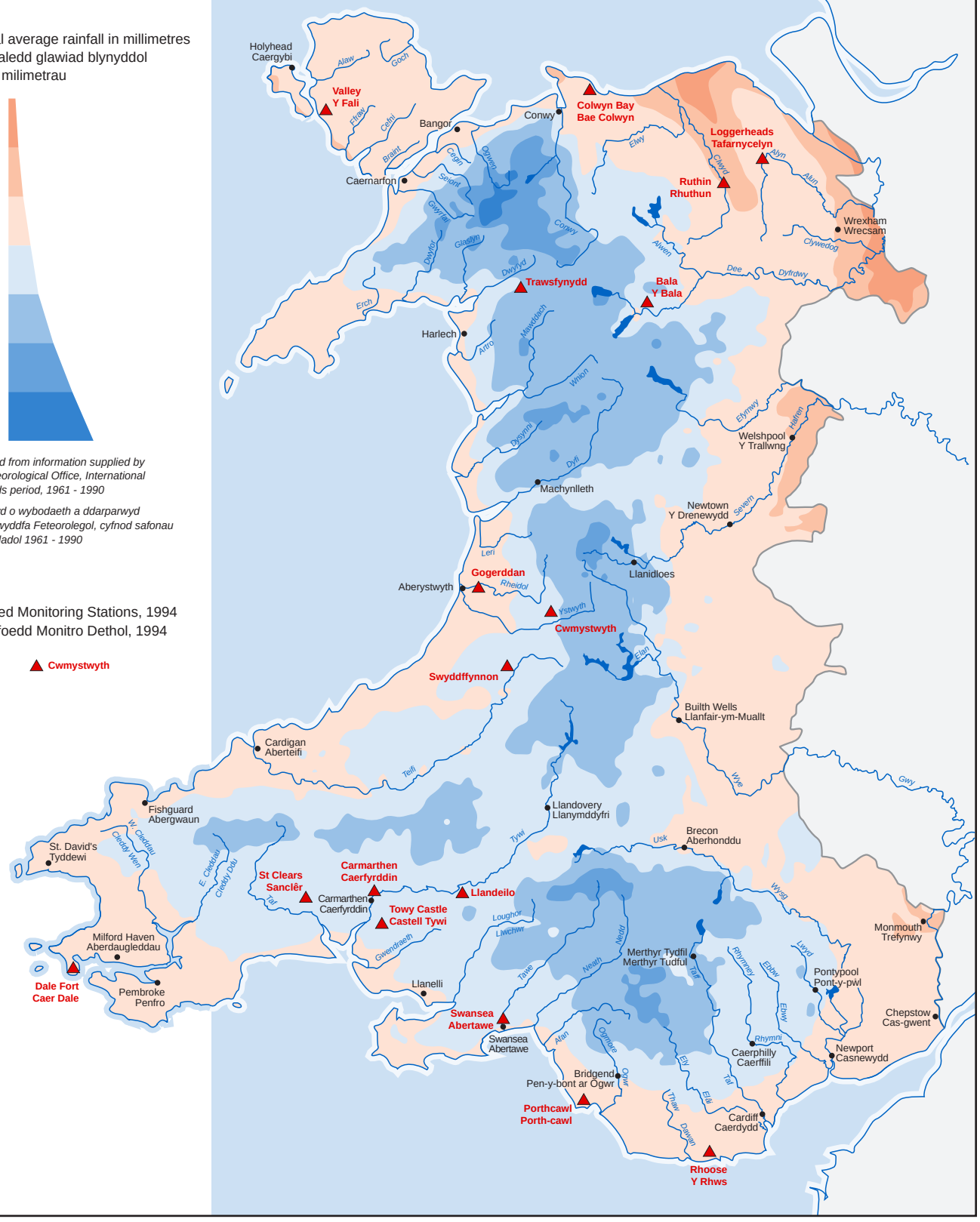

© Crown copyright 2003
© Hawlfraint y Goron 2003

Cartographics, Statistical Directorate
Cartograffeg, Y Gyfarwyddiaeth Ystadegol