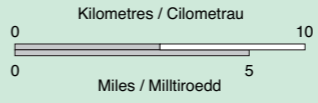
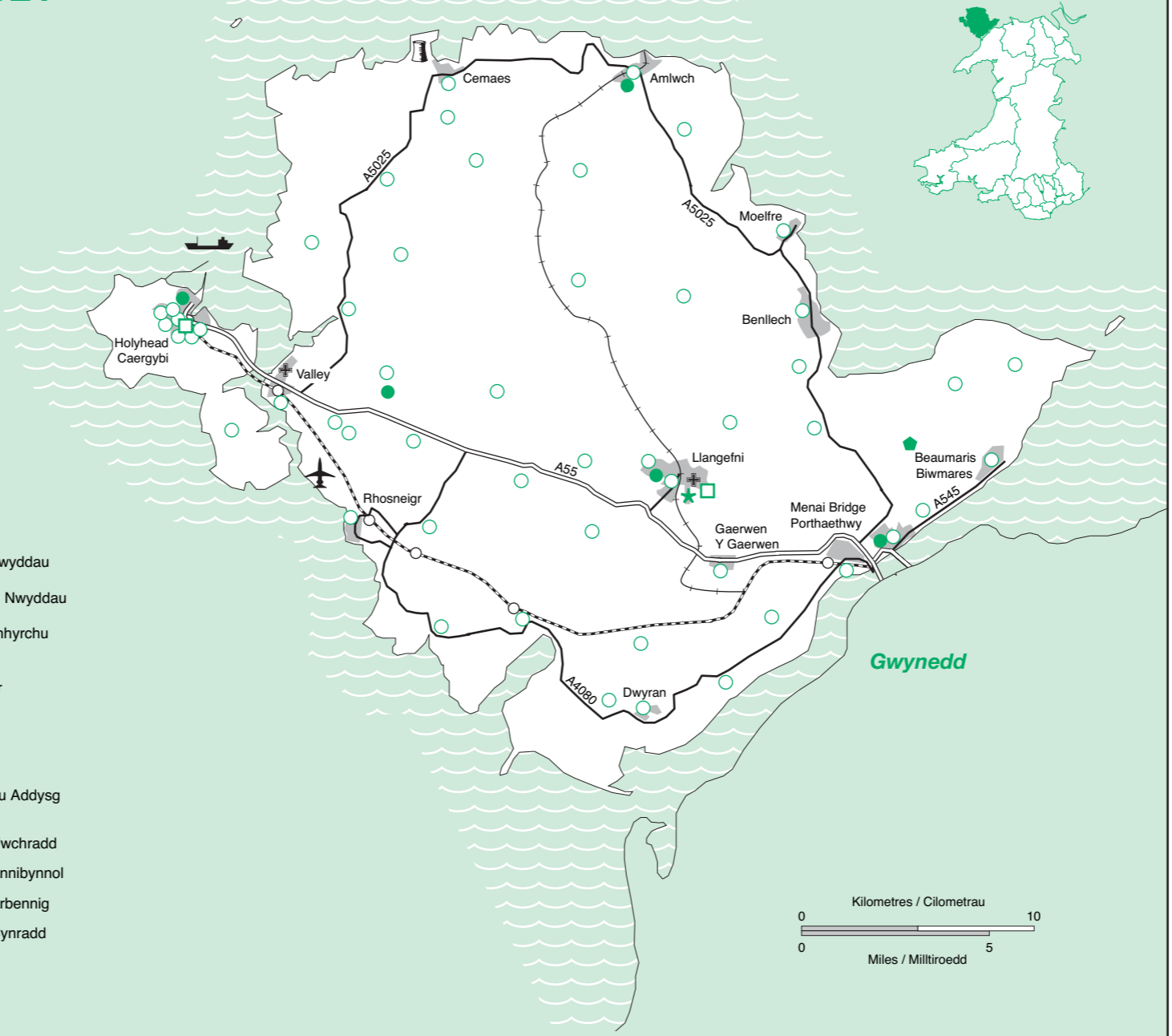


ISLE OF ANGLESEY YNYS MÔN

- | | | | |
|--------------------------------|--|-------|------------------------------|
| Trunk Road | | A5 | Cefnffordd |
| Principal Road | | A5025 | Prif Ffordd |
| Passenger / Freight Railway | | | Rheilffordd Teithwyr/Nwyddau |
| Freight Railway | | | Rheilffordd Nwyddau |
| Electricity Generating Station | | | Gorsaf Cynhyrchu Trydan |
| Airfield | | | Maes Awyr |
| Port | | | Porthladd |
| Hospital | | | Ysbyty |
| Further Education Institutions | | | Sefydliadau Addysg Bellach |
| Secondary School | | | Ysgolion Uwchradd |
| Independent Schools | | | Ysgolion Annibynnol |
| Special Schools | | | Ysgolion Arbennig |
| Primary Schools | | | Ysgolion Cynradd |

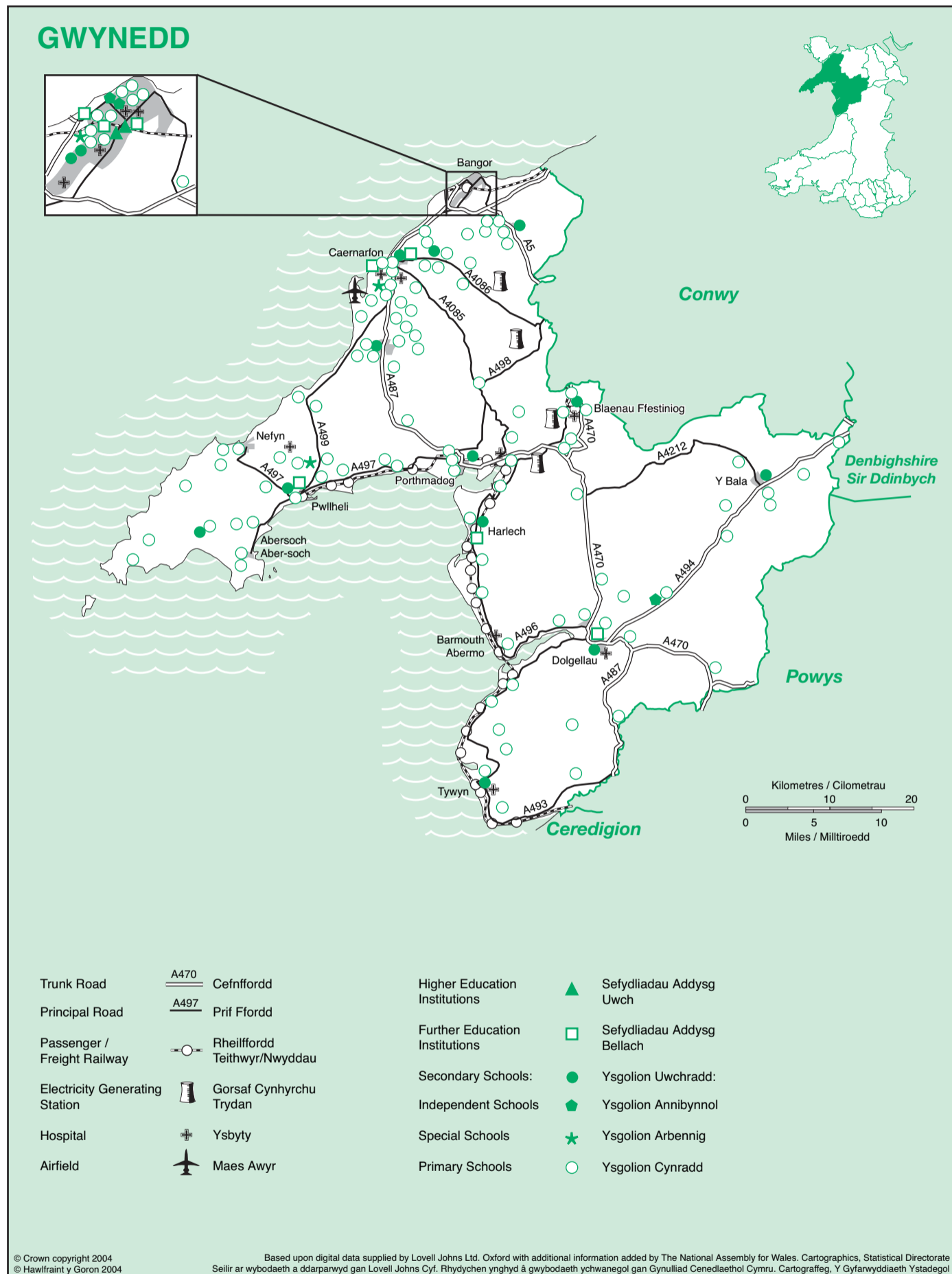


© Crown copyright 2004
 © Hawlfraint y Goron 2004

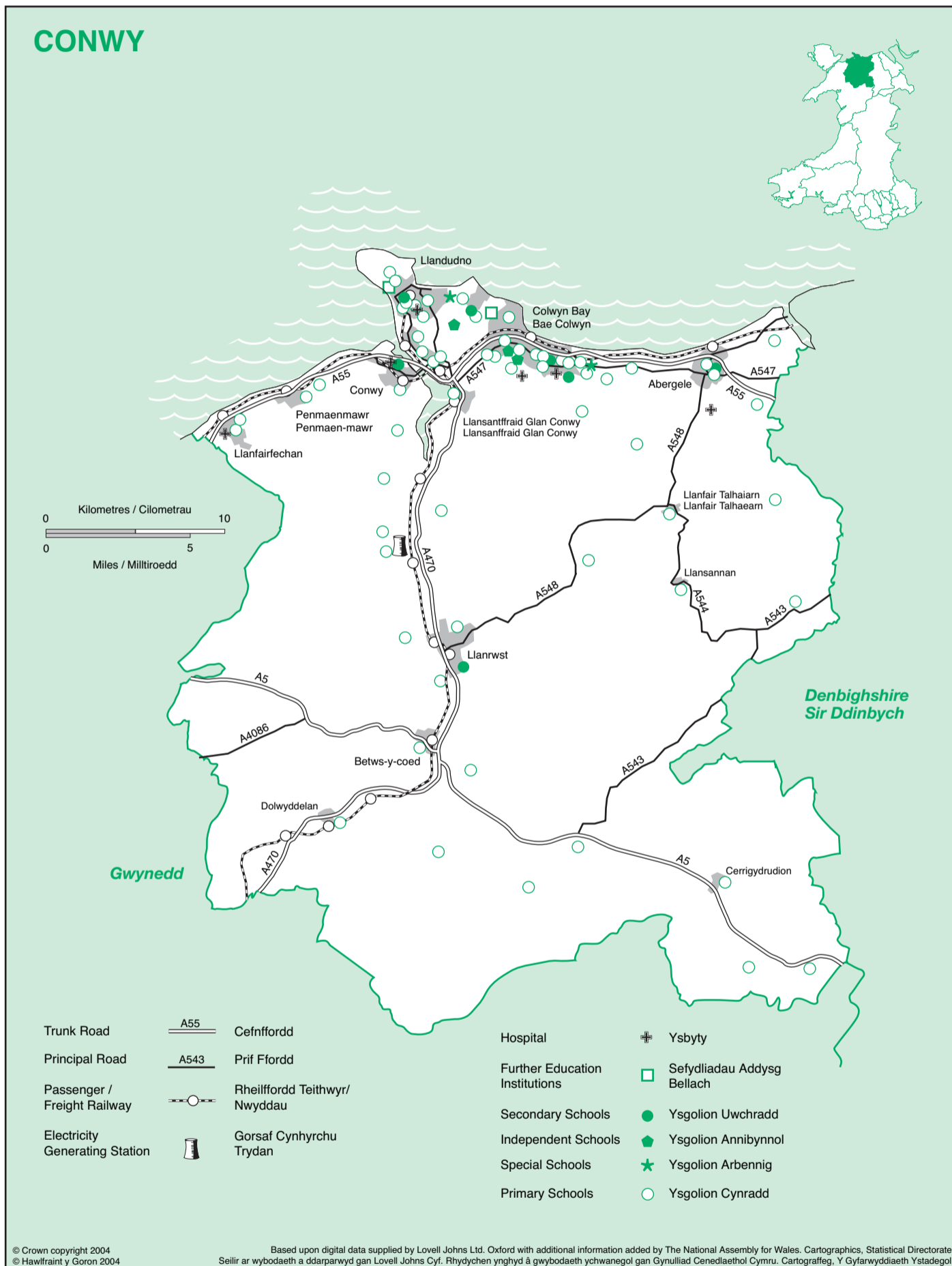
Based upon digital data supplied by Lovell Johns Ltd, Oxford with additional information added by The National Assembly for Wales. Cartographics, Statistical Directorate
 Seilir ar wybodaeth a ddarparwyd gan Lovell Johns Cyf. Rhydychen ynghyd â gwybodaeth ychwanegol gan Gynulliad Cenedlaethol Cymru. Cartograffeg, Y Gyfarwyddiaeth Ystadegol

ISLE OF ANGLESEY COUNTY COUNCIL
 CYNGOR SIR YNYS MÔN

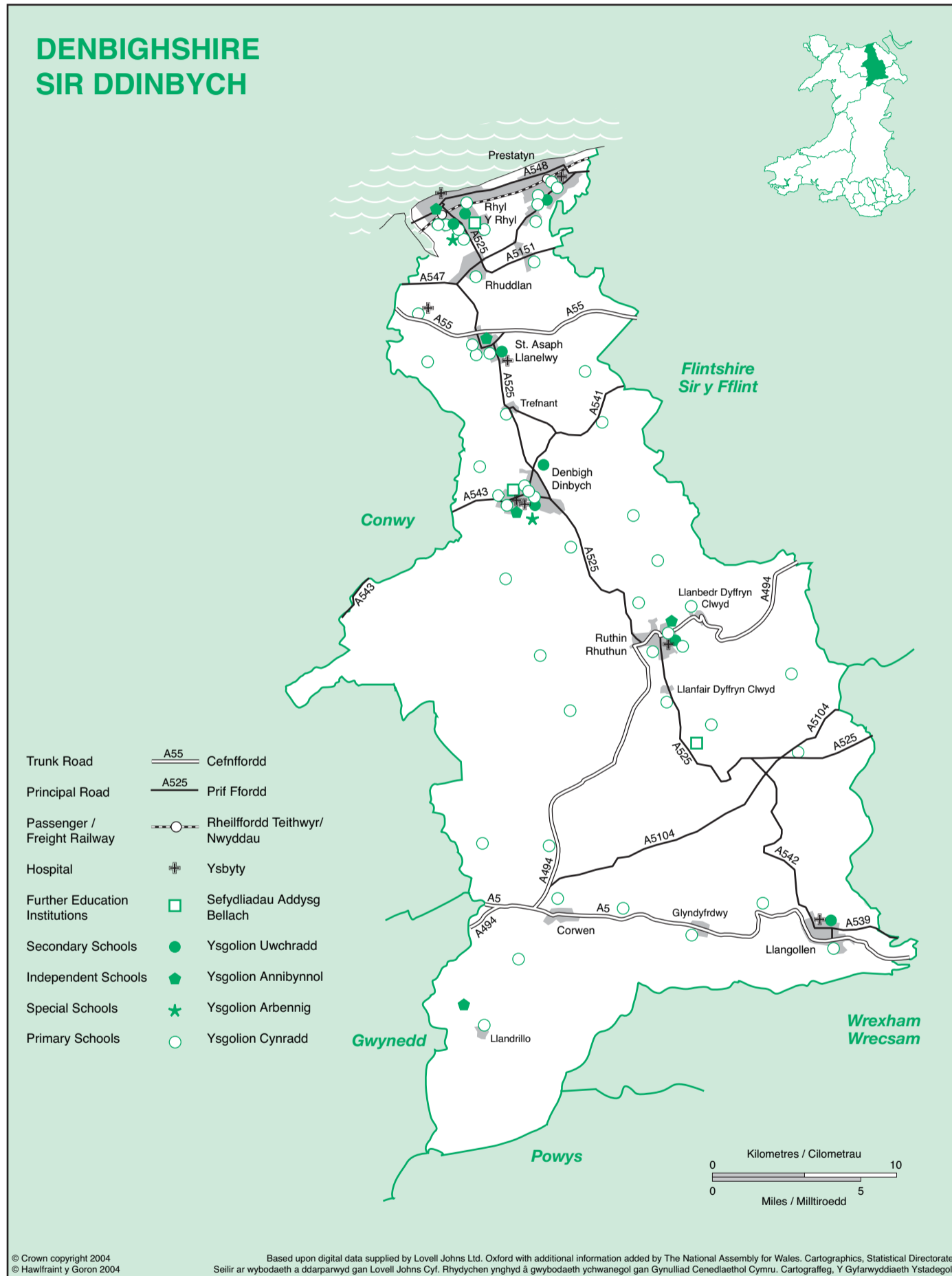
**GWYNEDD COUNTY COUNCIL
CYNGOR SIR GWYNEDD**

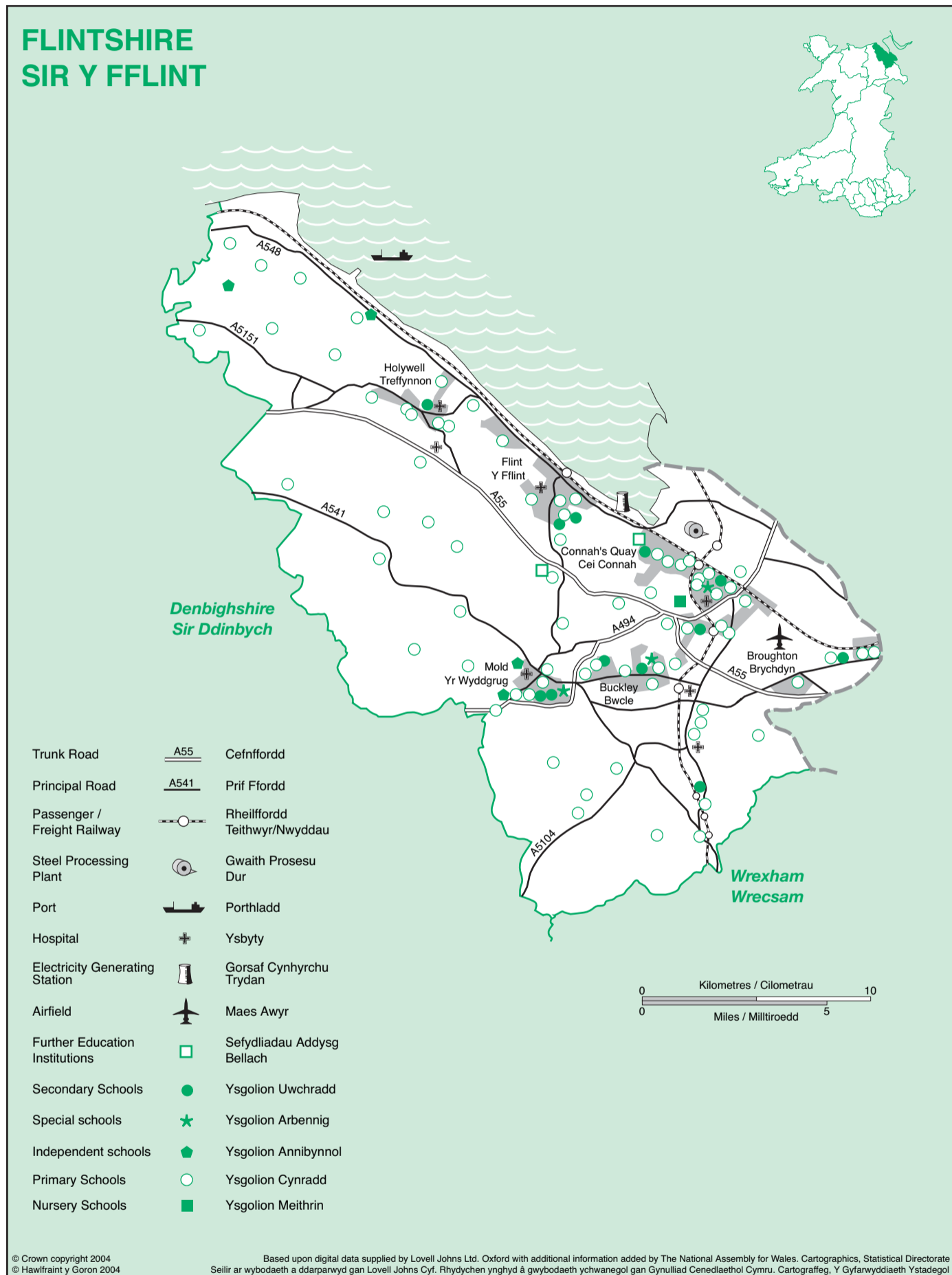


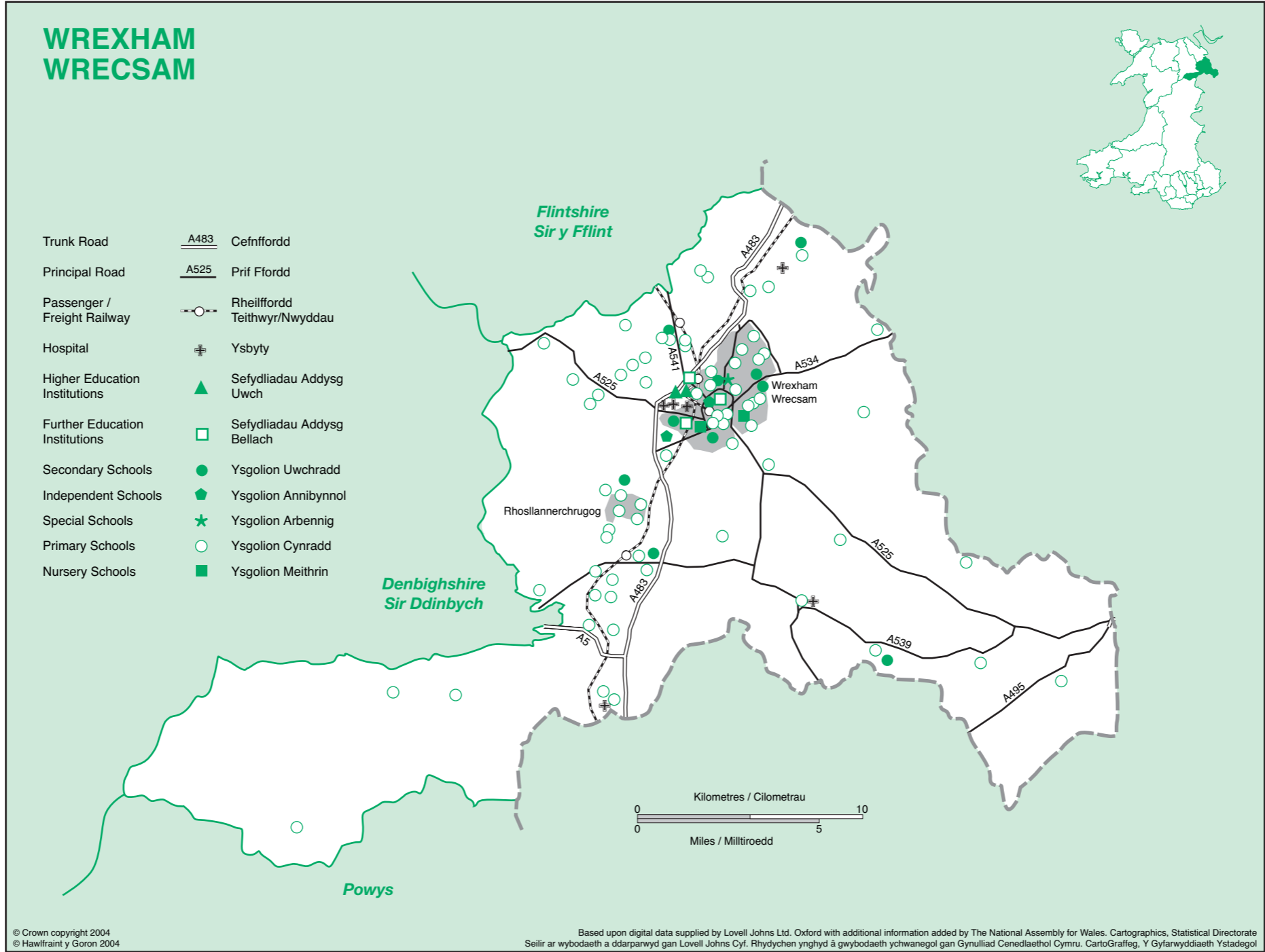
CONWY COUNTY BOROUGH COUNCIL
CYNGOR BWRDEISTREF SIROL CONWY



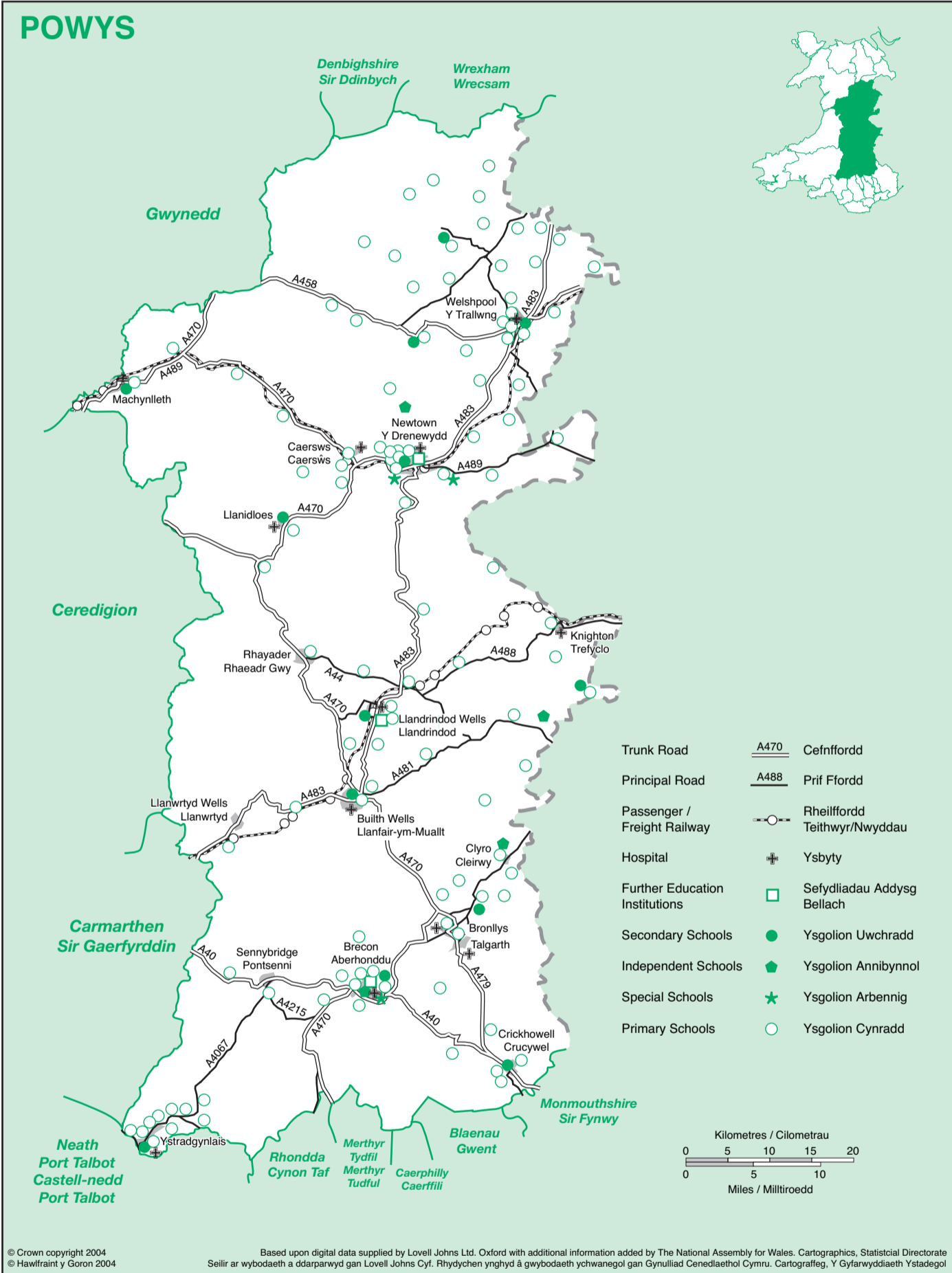
DENBIGHSHIRE COUNTY COUNCIL
CYNGOR SIR DDINBYCH















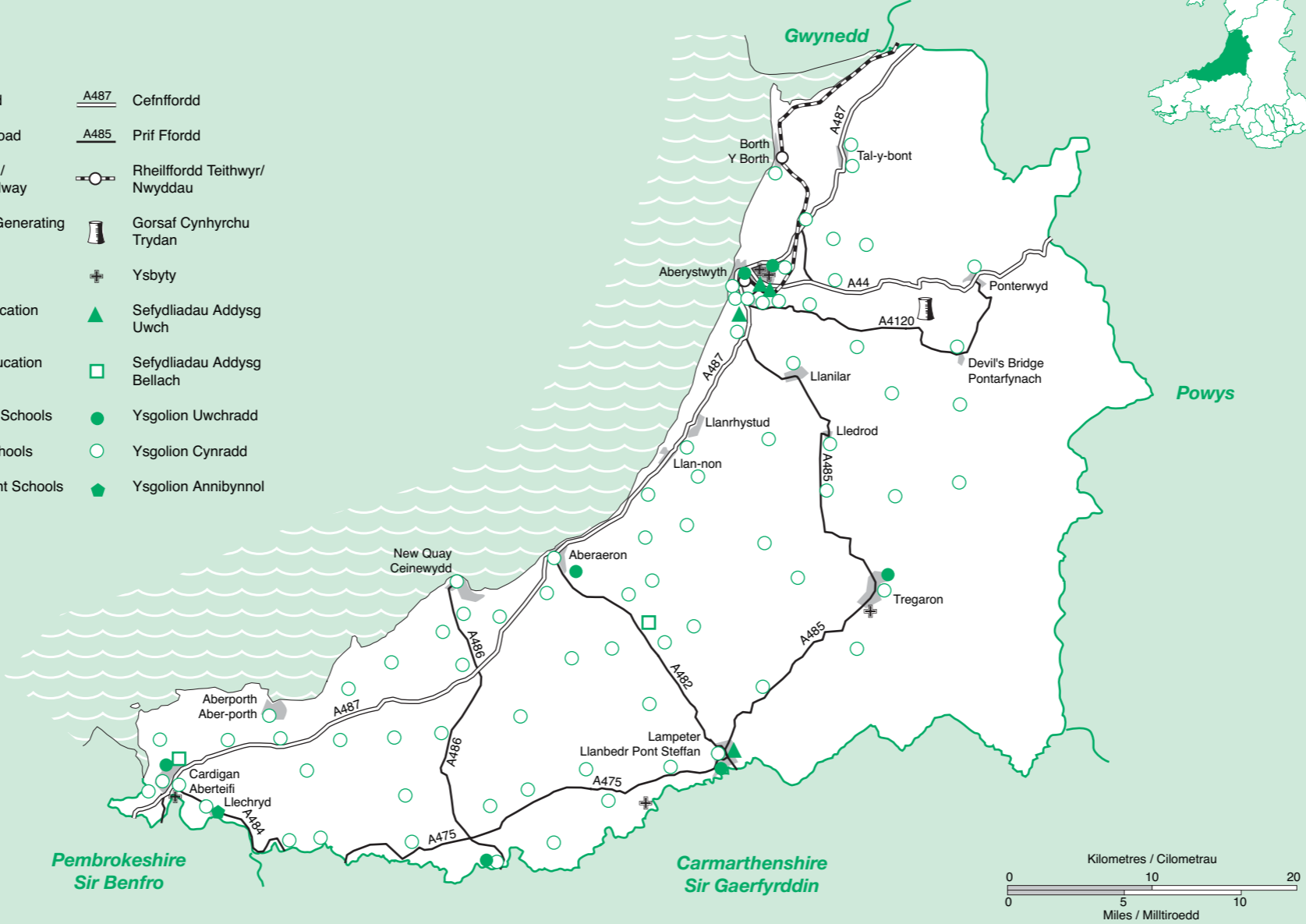


POWYS COUNTY COUNCIL
CYNGOR SIR POWYS



CEREDIGION

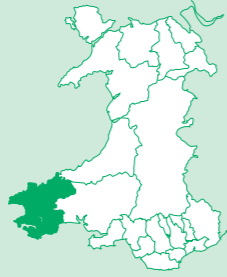
- | | | |
|--------------------------------|------------------------------------------------------------------------------------|-------------------------------|
| Trunk Road |  | A487 Cefnffordd |
| Principal Road |  | A485 Prif Ffordd |
| Passenger / Freight Railway |  | Rheilffordd Teithwyr/ Nwyddau |
| Electricity Generating Station |  | Gorsaf Cynhyrchu Trydan |
| Hospital |  | Ysbyty |
| Higher Education Institutions |  | Sefydliadau Addysg Uwch |
| Further Education Institutions |  | Sefydliadau Addysg Bellach |
| Secondary Schools |  | Ysgolion Uwchradd |
| Primary Schools |  | Ysgolion Cynradd |
| Independent Schools |  | Ysgolion Annibynnol |



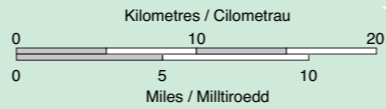
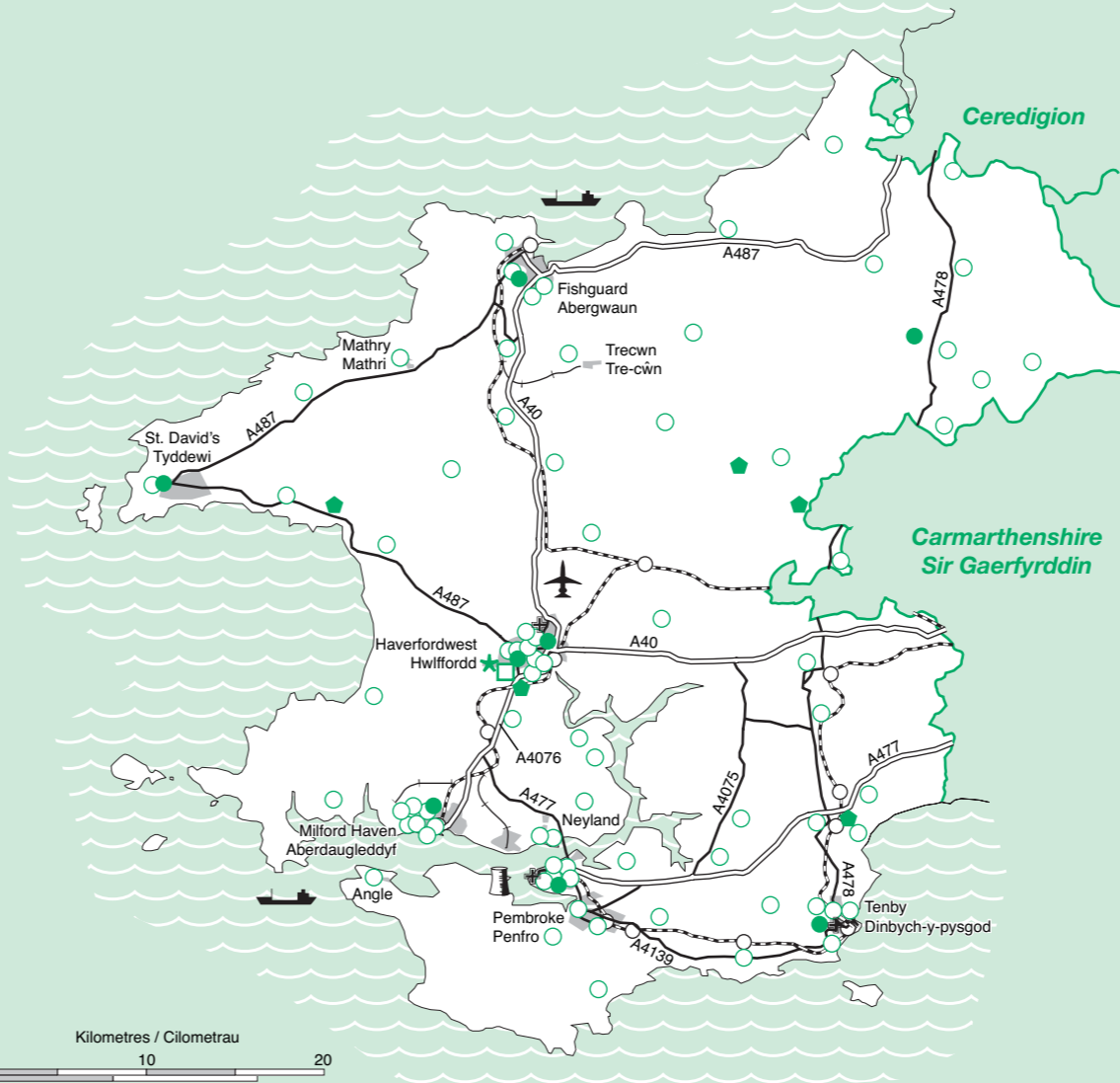
© Crown copyright 2004
© Hawlfraint y Goron 2004

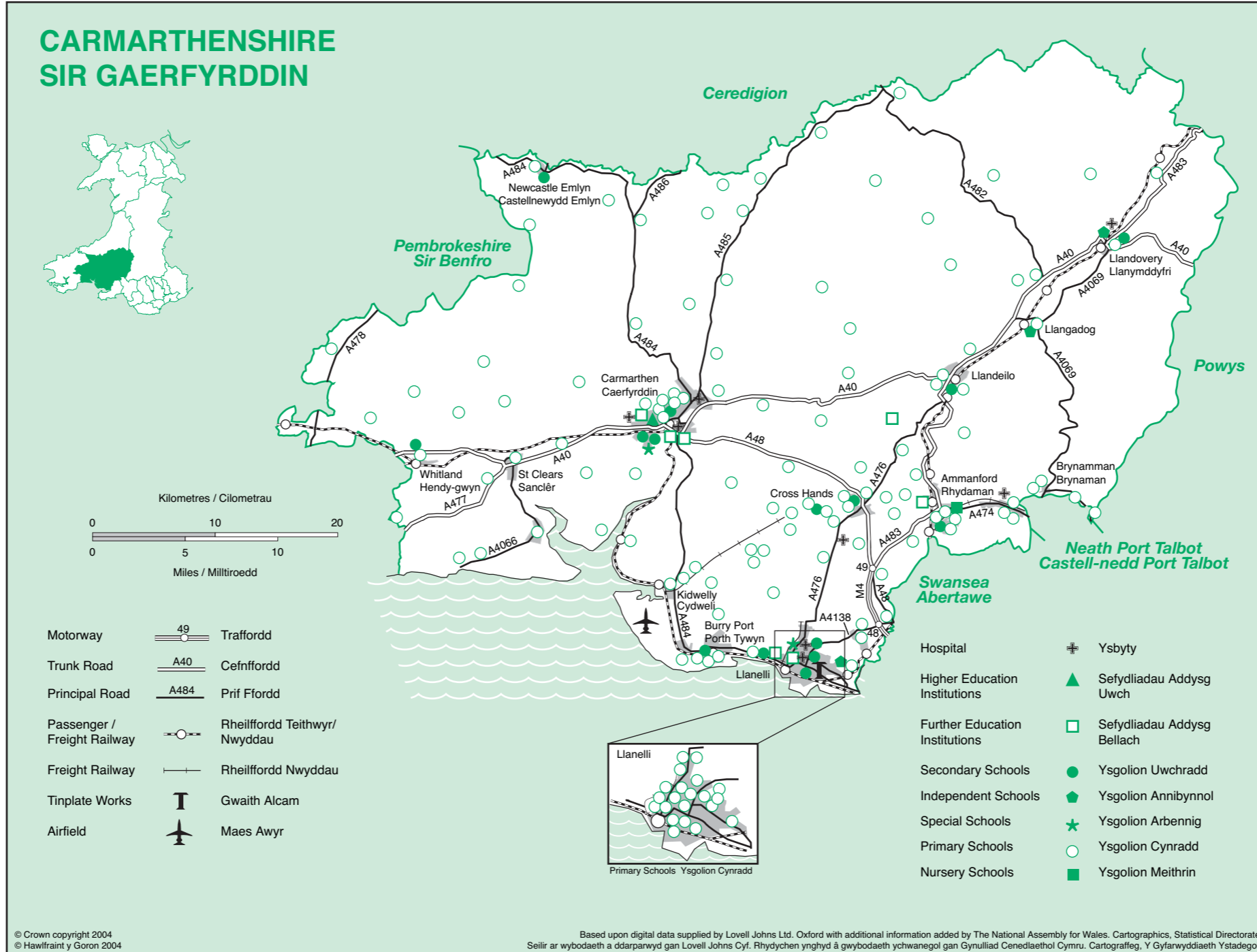
Based upon digital data supplied by Lovell Johns Ltd, Oxford with additional information added by The National Assembly for Wales, Cartographics, Statistical Directorate
Seilir ar wybodaeth a ddarparwyd gan Lovell Johns Cyf. Rhydychen ynghyd â gwybodaeth ychwanegol gan Gynulliad Cenedlaethol Cymru, Cartograffeg, Y Gyfarwyddiaeth Ystadegol

PEMBROKESHIRE SIR BENFRO



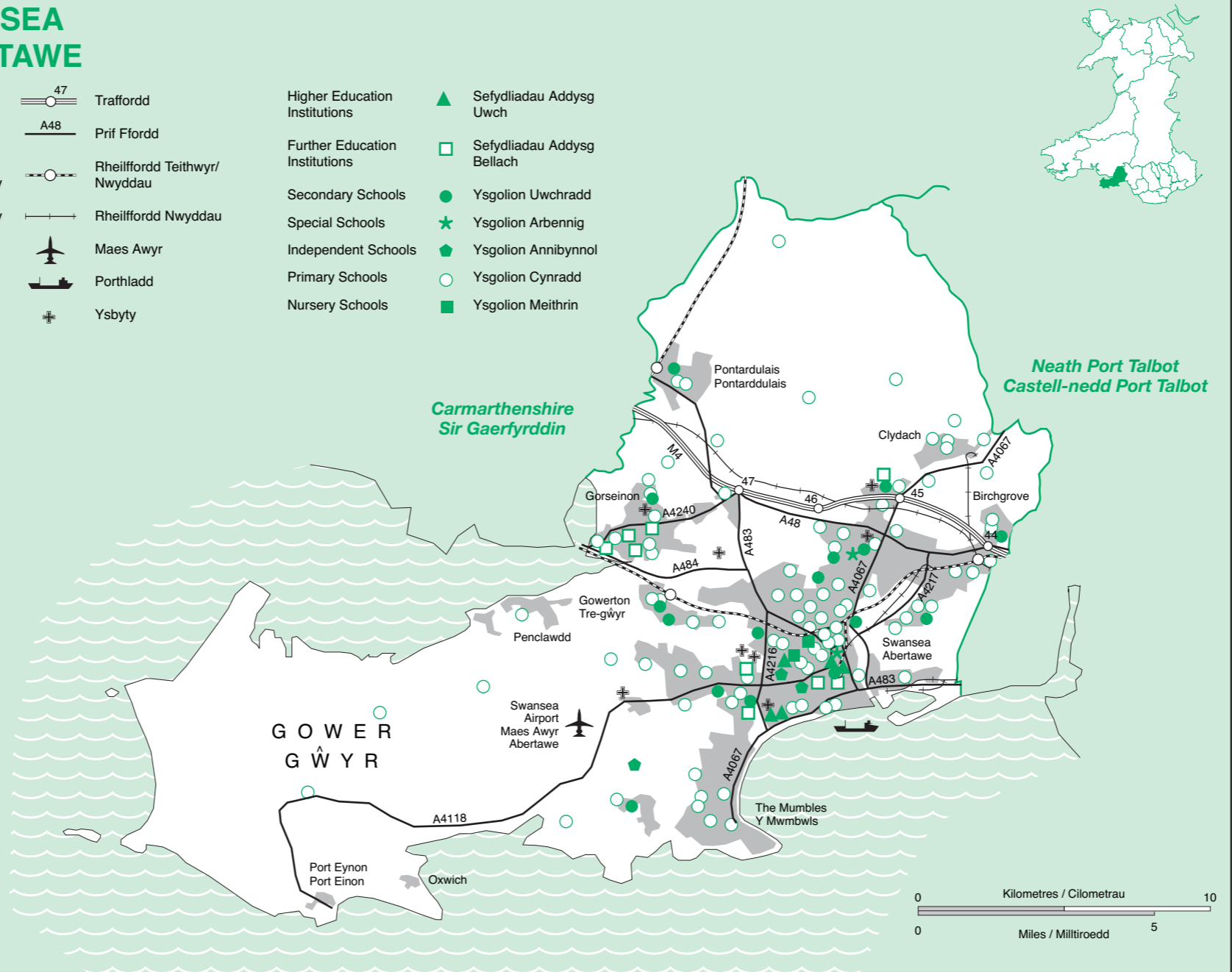
Trunk Road		Cefnfordd
Principal Road		Prif Ffordd
Passenger / Freight Railway		Rheilffordd Teithwyr/ Nwyddau
Freight Railway		Rheilffordd Nwyddau
Airfield		Maes Awyr
Port		Porthladd
Hospital		Ysbyty
Electricity Generating Station		Gorsaf Cynhyrchu Trydan
Further Education Institutions		Sefydliadau Addysg Bellach
Secondary Schools		Ysgolion Uwchradd
Independent Schools		Ysgolion Annibynnol
Special Schools		Ysgolion Arbennig
Primary Schools		Ysgolion Cynradd





SWANSEA ABERTAWE

- | | | | | | |
|-----------------------------|--|-------------------------------|--------------------------------|--|----------------------------|
| Motorway | | Traffordd | Higher Education Institutions | | Sefydliadau Addysg Uwch |
| Principal Road | | Prif Ffordd | Further Education Institutions | | Sefydliadau Addysg Bellach |
| Passenger / Freight Railway | | Rheilffordd Teithwyr/ Nwyddau | Secondary Schools | | Ysgolion Uwchradd |
| Freight Railway | | Rheilffordd Nwyddau | Special Schools | | Ysgolion Arbennig |
| Airfield | | Maes Awyr | Independent Schools | | Ysgolion Annibynnol |
| Port | | Porthladd | Primary Schools | | Ysgolion Cynradd |
| Hospital | | Ysbyty | Nursery Schools | | Ysgolion Meithrin |

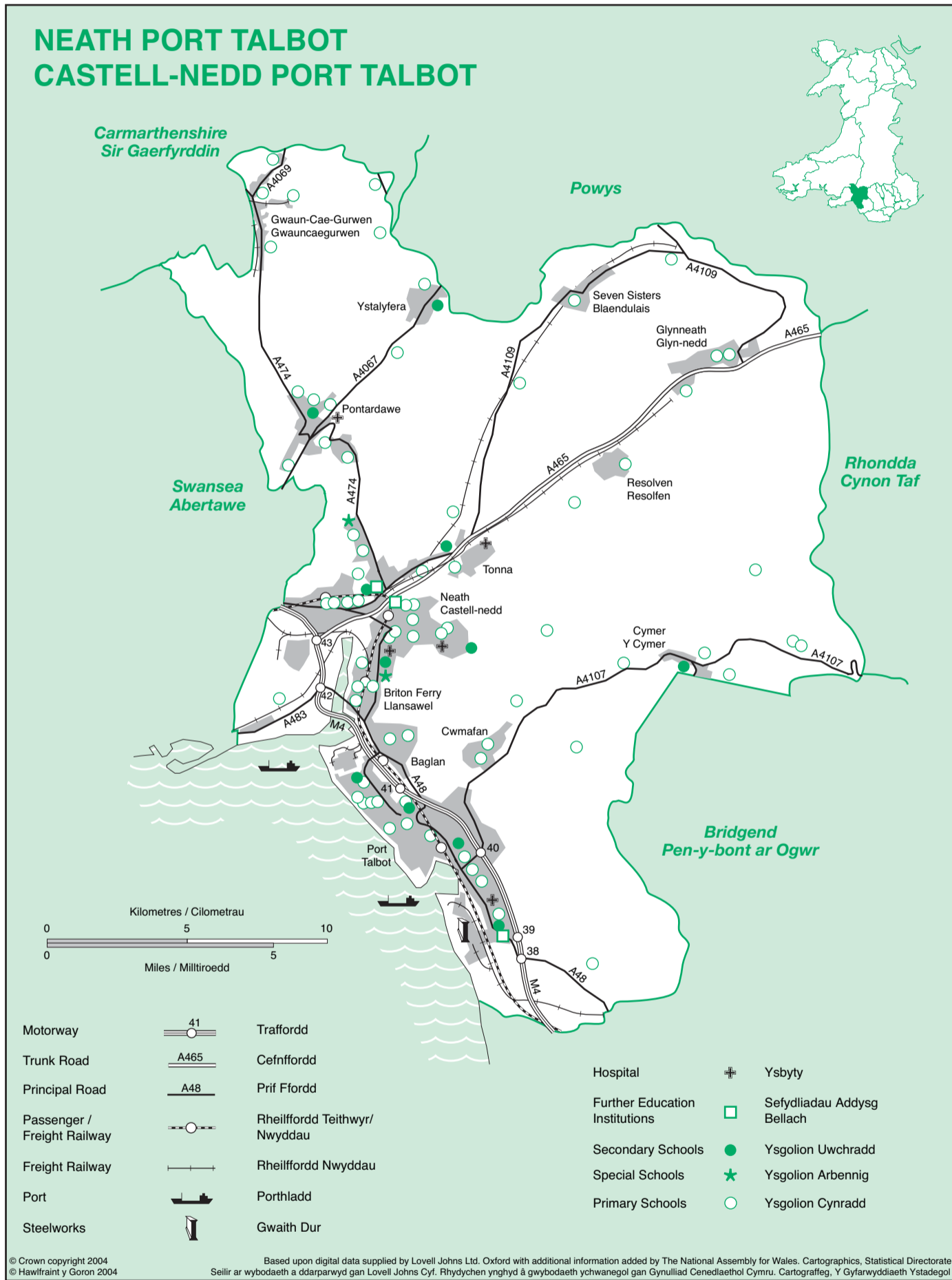


CITY AND COUNTY OF SWANSEA
 DINAS A SIR ABERTAWE

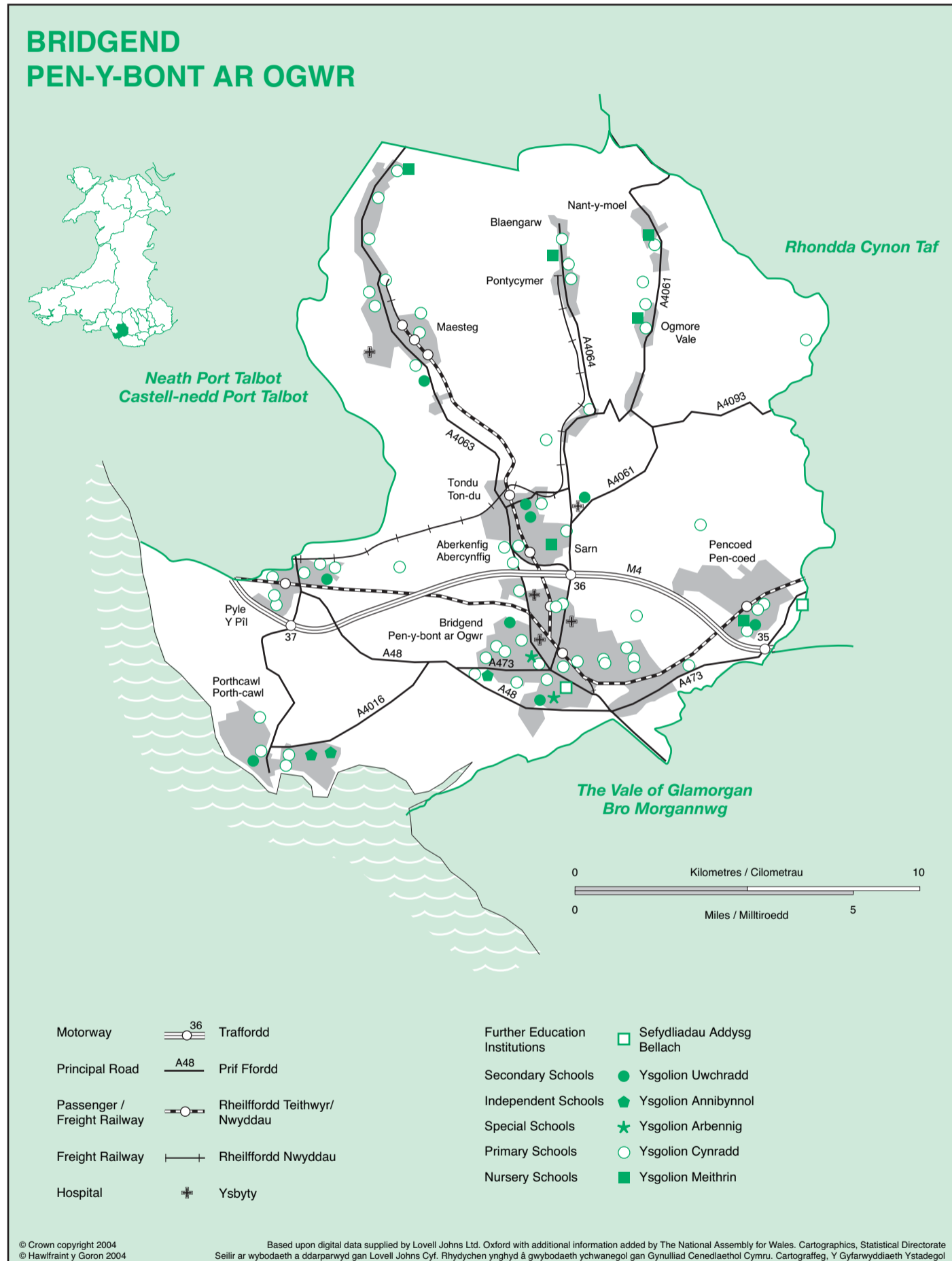
© Crown copyright 2004
 © Hawifraint y Goron 2004

Based upon digital data supplied by Lovell Johns Ltd. Oxford with additional information added by The National Assembly for Wales. Cartographics, Statistical Directorate
 Seilir ar wybodaeth a ddarparwyd gan Lovell Johns Cyf. Rhydychen ynghyd â gwybodaeth ychwanegol gan Gynulliad Cenedlaethol Cymru. Cartograffeg, Y Gyfarwyddiaeth Ystadegol

NEATH PORT TALBOT COUNTY BOROUGH COUNCIL
 CYNGOR BWRDEISTREF SIROL CASTELL-NEDD PORT TALBOT

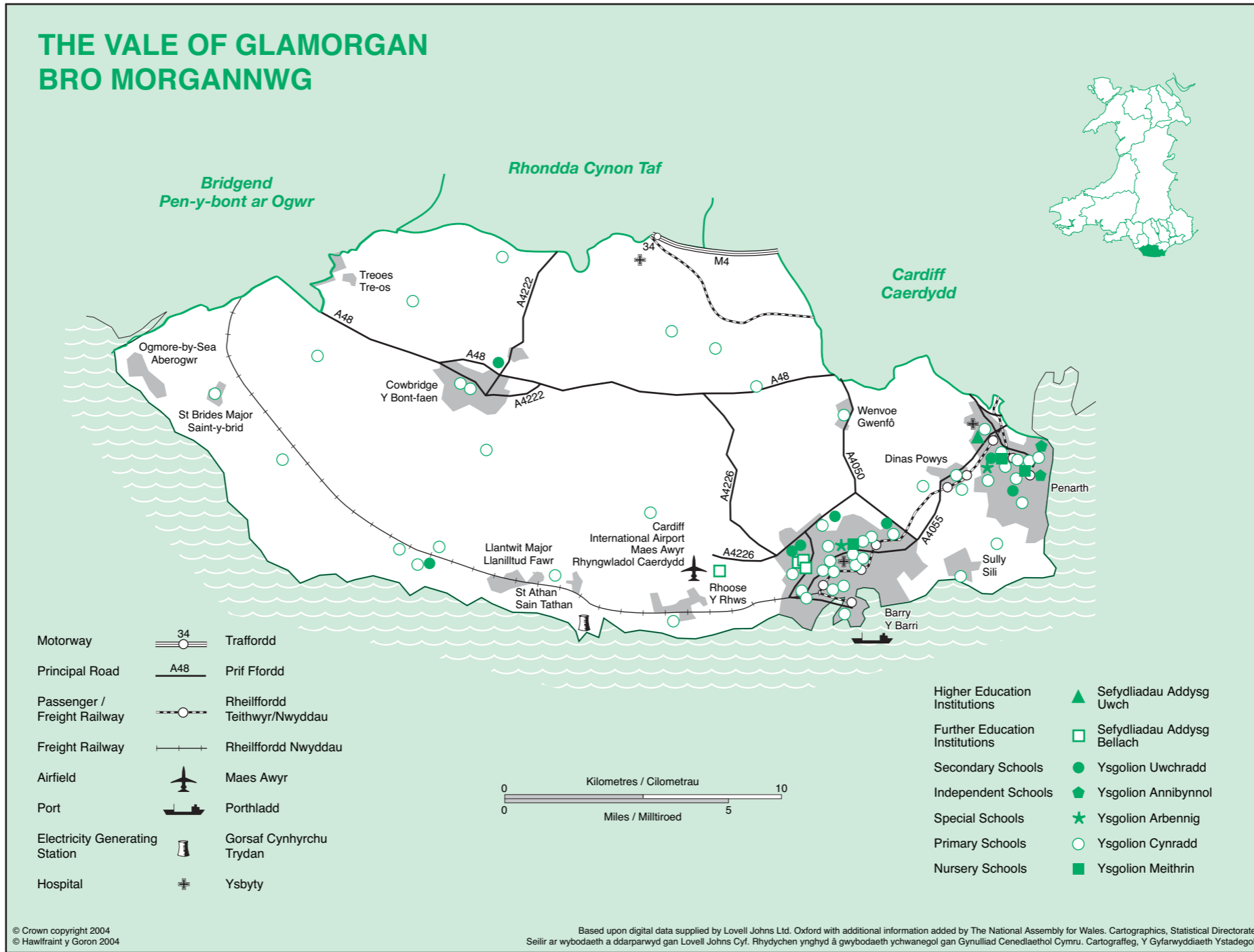


BRIDGEND COUNTY BOROUGH COUNCIL
CYNGOR BWRDEISTREF SIROL PEN-Y-BONT AR OGWR

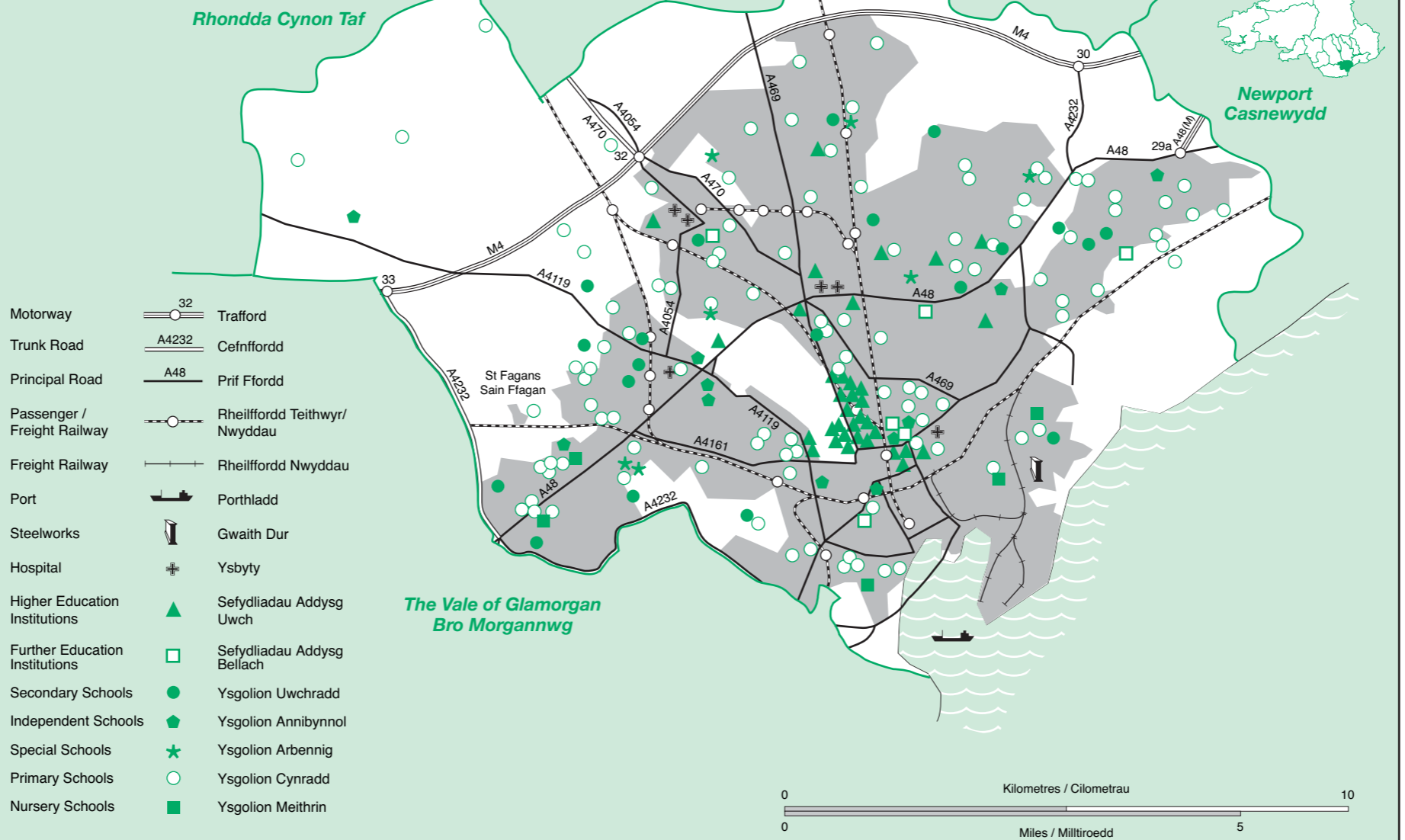


THE VALE OF GLAMORGAN BRO MORGANNWG

THE VALE OF GLAMORGAN COUNTY BOROUGH COUNCIL
CYNGOR BWRDEISTREF SIROL BRO MORGANNWG



CARDIFF CAERDYDD

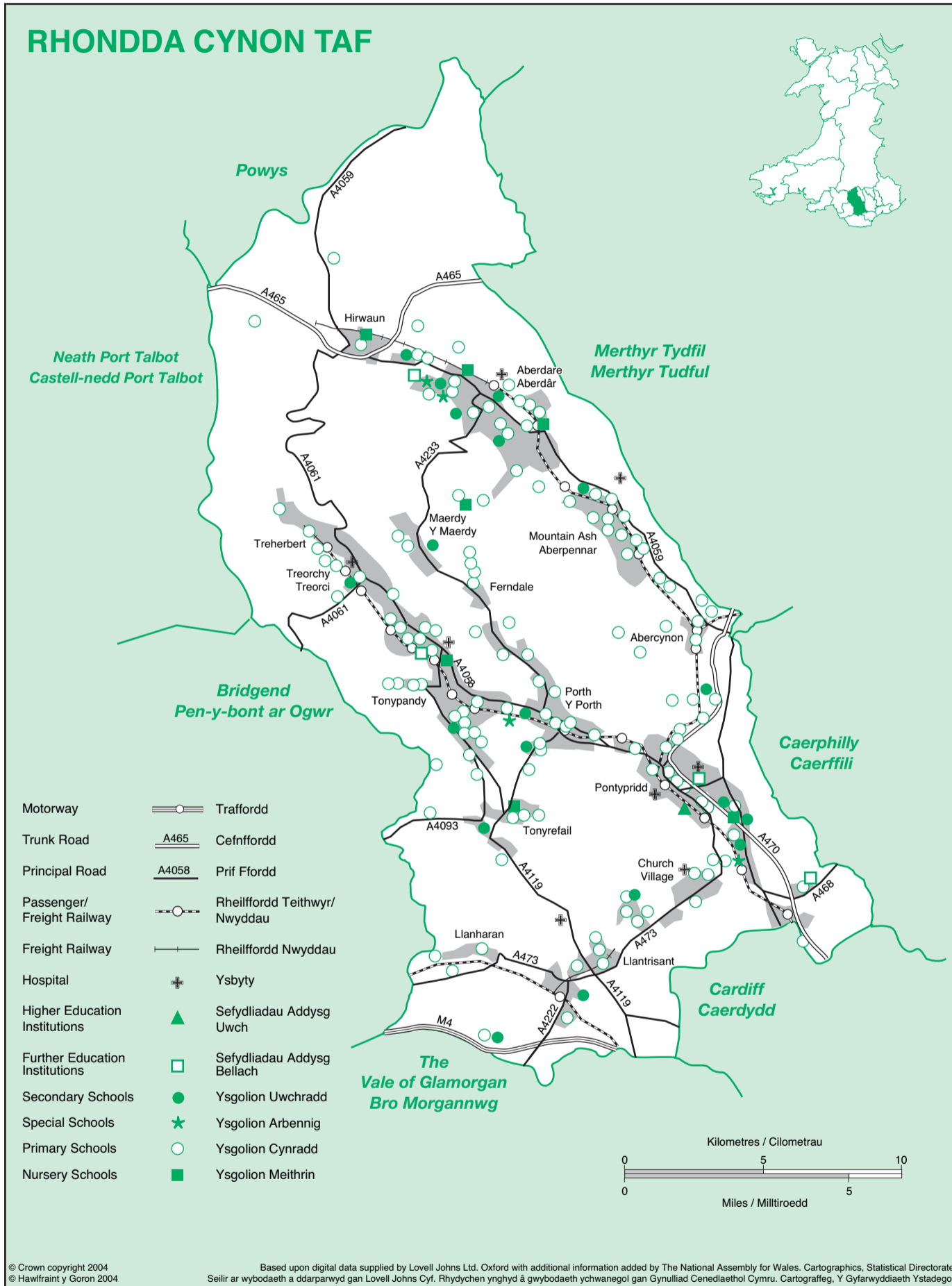


© Crown copyright 2004
© Hawlfraint y Goron 2004

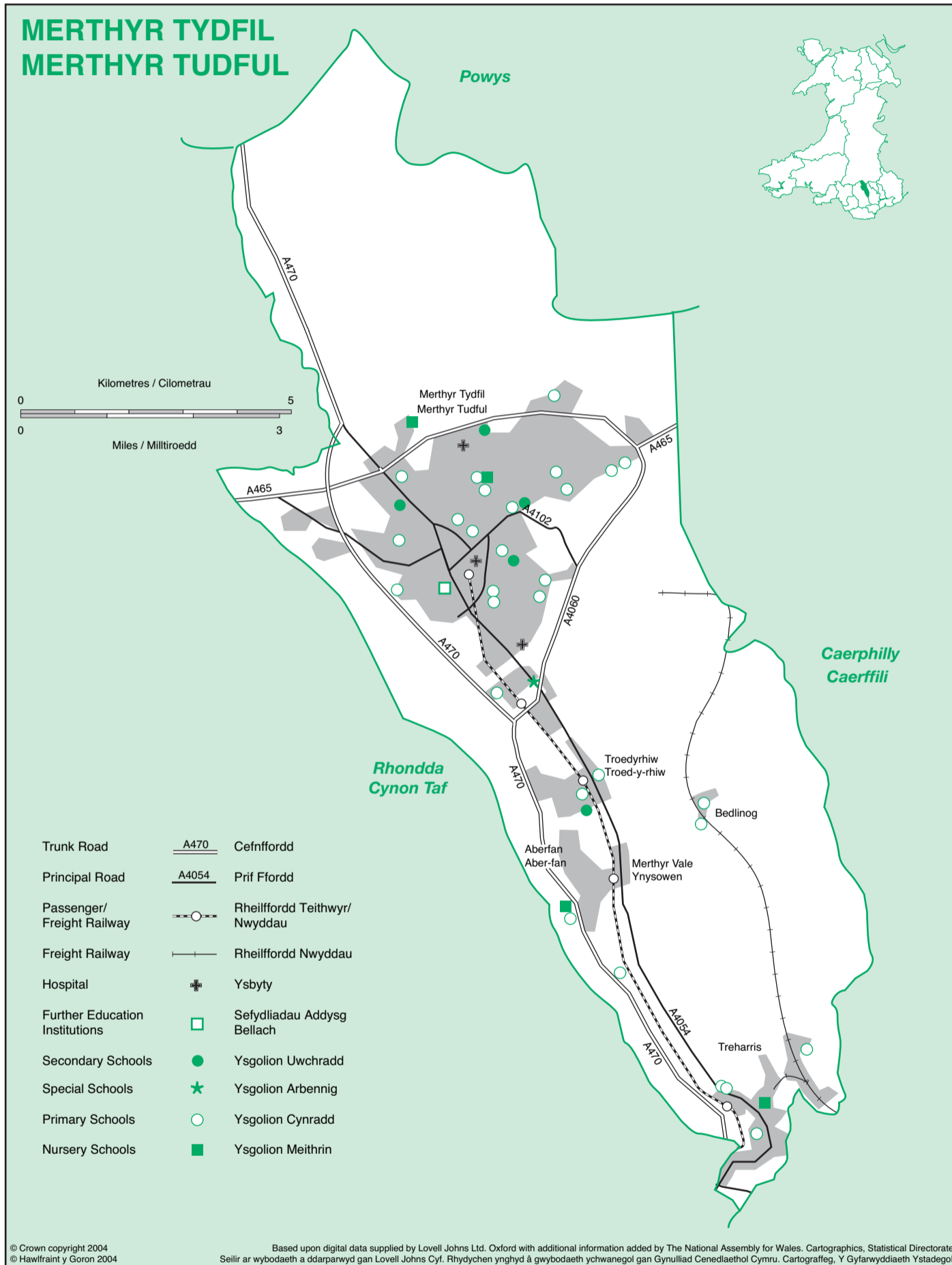
Based upon digital data supplied by Lovell Johns Ltd, Oxford with additional information added by The National Assembly for Wales. CartoGraphics, Statistical Directorate
Seilir ar wybodaeth a ddarparwyd gan Lovell Johns Cyf. Rhydychen ynghyd â gwybodaeth ychwanegol gan Gynulliad Cenedlaethol Cymru. CartoGraffeg, Y Gyfarwyddiaeth Ystadegol

CITY AND COUNTY OF CARDIFF
DINAS A SIR CAERDYDD

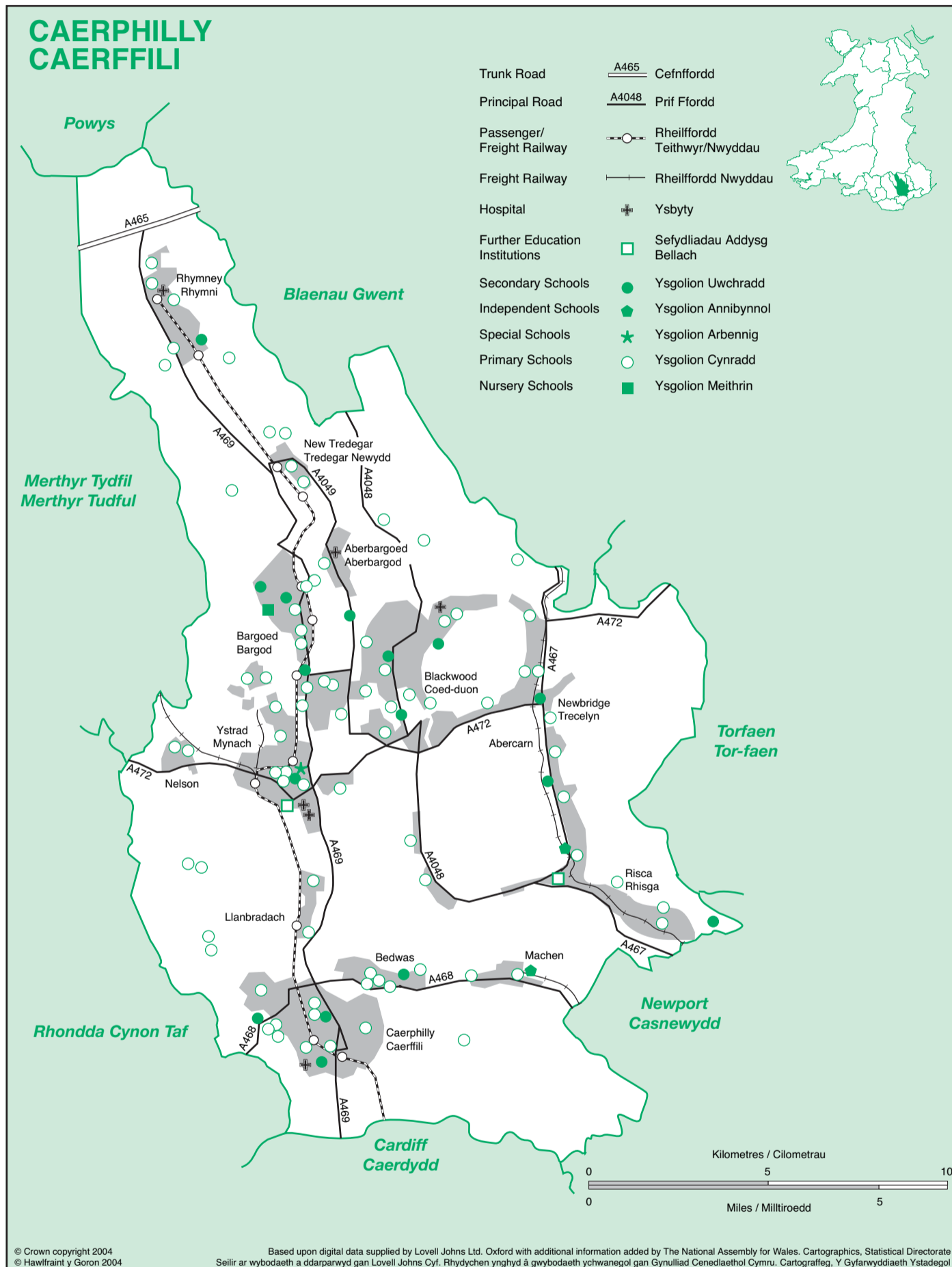
RHONDDA CYNON TAF COUNTY BOROUGH COUNCIL
CYNGOR BWRDEISTREF SIROL RHONDDA CYNON TAF



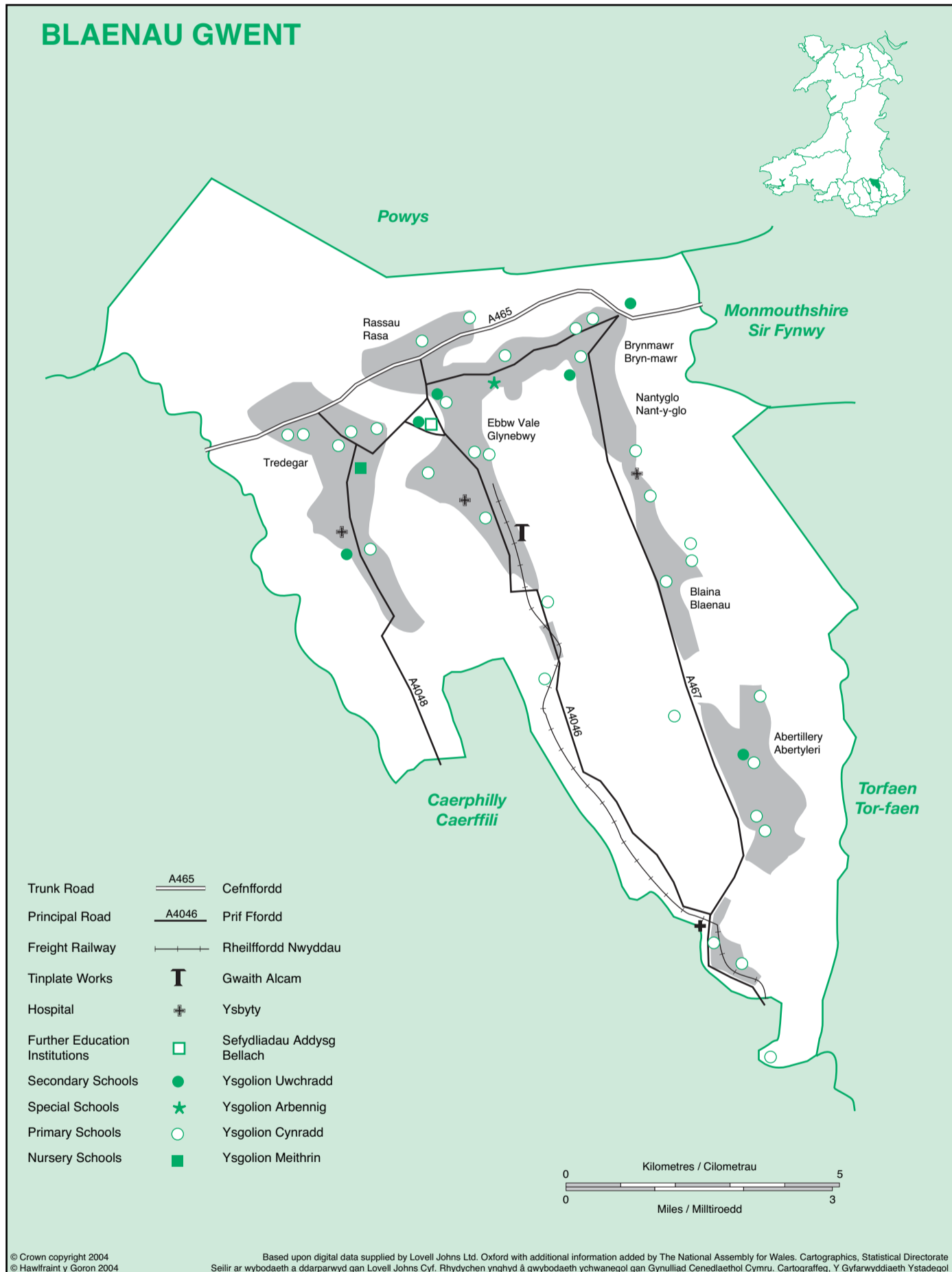
MERTHYR TYDFIL COUNTY BOROUGH COUNCIL
CYNGOR BWRDEISTREF SIROL MERTHYR TUDFUL



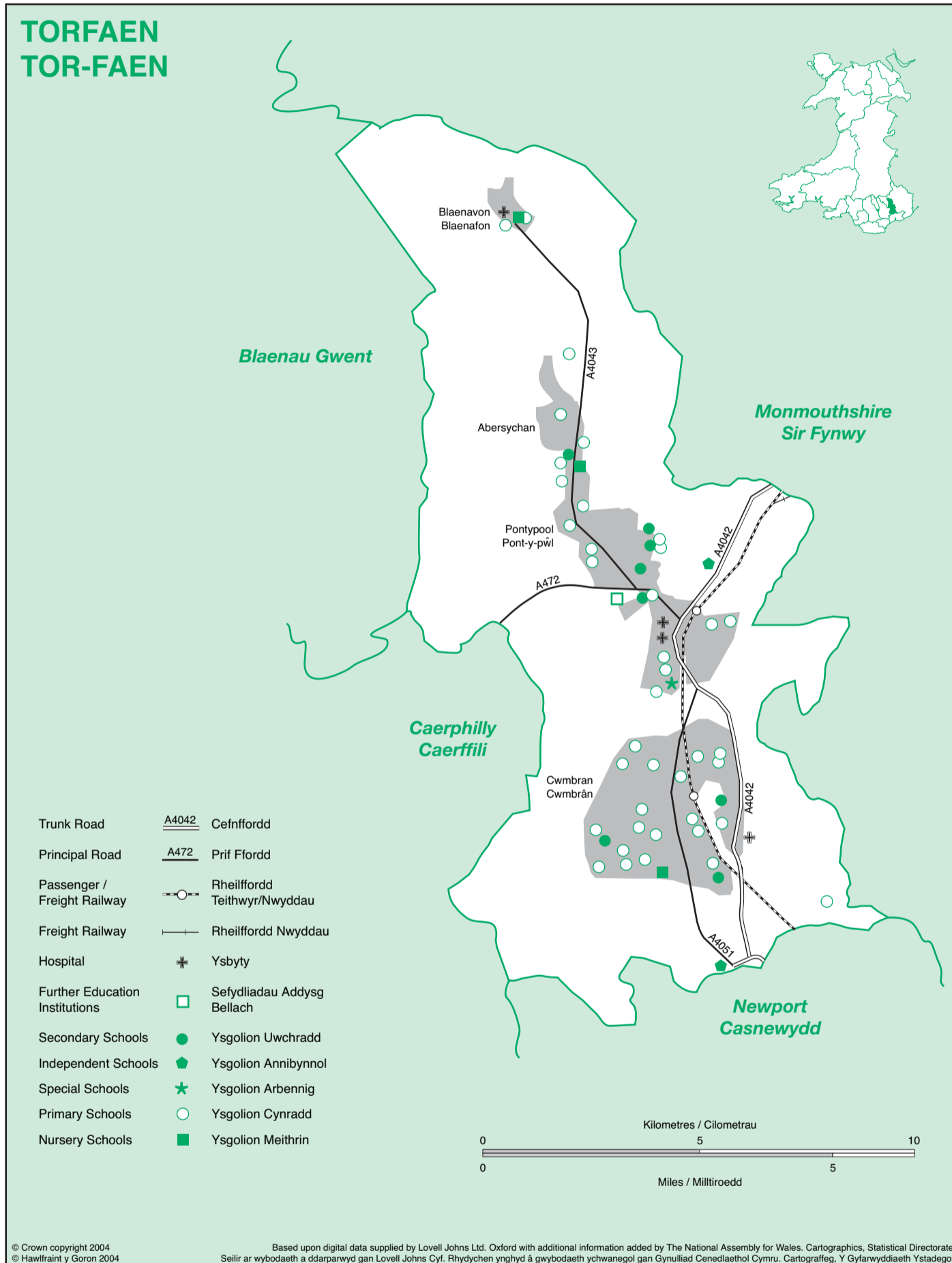
CAERPHILLY COUNTY BOROUGH COUNCIL
CYNGOR BWRDEISTREF SIROL CAERFFILI



BLAENAU GWENT COUNTY BOROUGH COUNCIL
CYNGOR BWRDEISTREF SIROL BLAENAU GWENT



TORFAEN COUNTY BOROUGH COUNCIL
CYNGOR BWRDEISTREF SIROL TOR-FAEN



MONMOUTHSHIRE SIR FYNWY

- | | | |
|--------------------------------|--|-------------------------------|
| Motorway | | Traffordd |
| Trunk Road | | Cefnffordd |
| Principal Road | | Prif Ffordd |
| Passenger / Freight Railway | | Rheilffordd Teithwyr/ Nwyddau |
| Freight only | | Rheilffordd Nwyddau |
| Hospital | | Ysbyty |
| Further Education Institutions | | Sefydliadau Addysg Bellach |
| Secondary Schools | | Ysgolion Uwchradd |
| Independent Schools | | Ysgolion Annibynnol |
| Special Schools | | Ysgolion Arbennig |
| Primary Schools | | Ysgolion Cynradd |



© Crown copyright 2004
 © Hawlfraint y Goron 2004

Based upon digital data supplied by Lovell Johns Ltd, Oxford with additional information added by The National Assembly for Wales, Cartographics, Statistical Directorate
 Seilir ar wybodaeth a ddarparwyd gan Lovell Johns Cyf. Rhydychen ynghyd â gwybodaeth ychwanegol gan Gynulliad Cenedlaethol Cymru, Cartograffeg, Y Gyfarwyddiaeth Ystadegol

MONMOUTHSHIRE COUNTY COUNCIL
 CYNGOR SIR FYNWY

